



**AGENDA**  
**ROADS SAFETY COMMITTEE (RSC)**  
**May 16, 2022 - 1:00 PM**

**This meeting may be attended in person or electronically.**

To connect by phone, please dial any of the following numbers and use the meeting ID provided below.

+1 647 374 4685 Canada

+1 647 558 0588 Canada

To connect to video follow the link below and use the meeting ID provided below.

<https://us02web.zoom.us/j/84829988171>

Meeting ID: 848 2998 8171

**1. CALL TO ORDER**

**2. APPROVAL OF THE AGENDA**

Recommendation: THAT the agenda be approved.

**3. APPROVAL OF PAST MINUTES**

Recommendation: THAT the Minutes of February 14, 2022 be approved.

**4. DISCUSSION ARISING OUT OF THE MINUTES**

**5. DISCLOSURE OF PECUNIARY INTEREST**

**6. PUBLIC WORKS**

**6.1 Recommended Areas for Paid Duty**

**6.2 Public Awareness and Education**

**a) Social Media Speeding Complaints**

**6.3 Safety Items, Programs and Projects**

**a) Wildlife Collision**

**b) Canada Road Safety Week: May 17-23, 2022**

**c) Sight Lines Discussion**

**7. INFORMATION ITEMS**

**7.1 Council Motion: Traffic Dampening Signage**

**7.2 OPP 1<sup>st</sup> QTR Report**

**7.3 Traffic Monitoring Results: County Road 21**

**8. ITEMS FOR FUTURE MEETINGS**

**9. ADJOURNMENT**

Recommendation: THAT the meeting be adjourned at \_\_\_\_\_ to meet again on August 8, 2022 or at the call of the chair.



**ROADS SAFETY COMMITTEE MINUTES (RSC)**  
February 14, 2022 – 1:00 pm / Zoom

Present: Brian Whitney - Chair  
Cheryl Russel – Vice-Chair  
Ken Cufaro  
John Willmetts – Director of Public Works  
Roseann Knechtel – Secretary

Absent: Yvonne Graf

---

**1. Call to Order**

The meeting was called to order at 1:04 pm.

**2. Approval of the Agenda**

**Moved by Russel Seconded by Cufaro**

THAT the agenda be approved.

**CARRIED.**

**3. Approval of Past Minutes**

**Moved by Whitney Seconded by Russel**

THAT the minutes of the November 22, 2021 meeting be approved.

**CARRIED.**

**4. Discussion Arising Out of the Minutes - NONE**

**5. Declaration of Pecuniary Interest**

Chair Whitney stated that if any member had a disclosure of pecuniary interest that they could declare now or at any time of the meeting.

**6. Public Works**

**6.1 Recommended Areas for Paid Duty**

Areas identified for Paid Duty have been forwarded to Council and the OPP. There are no further areas to be identified at this time.

**6.2 Public Awareness and Education**

Members reviewed the communication methods of the monthly roads safety topics.

Direction was given to update the September image for legibility and strengthen the June message - to treat all children you see as if they were your own.

Direction was given to put space aside in the July tax bill insert for wildlife collision.

### **6.3 Safety Items, Programs and Projects**

#### **a) Wildlife Collision**

Members discussed the number of collisions due to wildlife between October and December 2021, with the majority being located on Airport Road.

Direction was given to Member Russel to develop wildlife collision communication materials for approval at the next Roads Safety Committee meeting.

#### **b) Melancthon Traffic Dampening**

Members were advised that Police Service Boards are awaiting results from Melancthon's traffic dampening initiative.

##### **Moved by Russel Seconded by Whitney**

THAT the Roads Safety Committee recommend Council purchase one Child Cut-Out traffic dampening sign;

AND THAT the signs be utilized in the villages and hamlets throughout the Township.

AND FURTHER THAT the Public Works department monitor the impact and results of the signage.

**CARRIED.**

### **7. Information Items**

#### **7.1 Council Motion: Roads Safety Committee Terms of Reference**

#### **7.2 OPP 4<sup>th</sup> Quarter Report**

Members discussed statistics from the 4<sup>th</sup> Quarter OPP Report including the increase in POA (traffic) tickets from 2020 to 2021 and the OPP Quiet Running Initiative.

### **8. Items for Future Meetings**

#### **8.1 Speeding in Honeywood - County Road 21 Speed Monitoring Results**

#### **8.2 Canada Road Safety Week: May 17-23, 2022**

#### **8.3 Sight Lines – Property Lines**

### **9. Adjournment**

**Moved by Whitney Seconded by Cufaro**

THAT we do now adjourn at 2:00 PM and agree to meet again on May 9<sup>th</sup> at 1:00 PM or at the call of the Chair.

**CARRIED.**

DRAFT

## SOCIAL MEDIA COMMENTS

- Of course, it is important to acknowledge that elected officials cannot address safety issues alone.
- All residents must do their part: from respecting the rules of the road and encouraging neighbours to slow down, to continuing to share personal experiences with Council and police. Melancthon may never fully eliminate unsafe driving. However, taking a community-driven approach – one where all residents are invested in changing the culture around driving – will make it possible to make Melancthon's roads safer than they are today.
- where is an OPP when you need them?
- I have a problem with noise and last weekend was more then I could stand, it pushes you to take matters into your own hands and I don't want to go to jail.
- We've been complaining about it for years and nothing ever comes of it.
- Put in photo radar. No cost upfront and money maker.
- We can all be part of the solution. Take care, drive safe.
- have reported licence [#s](#) twice last summer....no feedback at all.
- ugh, yeah, these videos show the complete lack of regard for safety and local residents. Melancthon and Mulmur are connecting on this issue. I'd be happy to talk further about your experiences and to bring forward any comments/ideas you may have. You can reach me at 519-217-2509



## **ANIMAL COLLISION DISCUSSION**


### **Questions:**

- a. Drivers should always swerve to avoid colliding with wildlife. T or F
- b. Drivers should honk the horn and flash their lights at wildlife on or near the road. T or F
- c. Once the animal has left the road, drivers can relax and ignore it. T or F
- d. There is no reason to report collisions with animals unless there is significant property damage or injury to people. T or F

### **Answers:**


- a. False. Drivers hitting other vehicles or losing control of their own vehicle when they swerve cause more collisions than collisions with animals.
- b. False. Honking the horn may startle animals to run across the road or directly at the vehicle.  
True sometimes. At night, deer will often freeze in the presence of headlights, usually as a result of over stimulation of their eyesight. Flashing your lights on and off may allow the deer to recover and react.
- c. False. They may unexpectedly bolt or change direction at the last moment. Some animals travel in packs, so there may be more animals just out of sight that are also near the road.
- d. False. You have a duty to ensure that your collision does not cause a hazard for others. An injured animal, particularly one that is dazed and confused but still mobile, may wander across the road. This could pose a danger to the animal or other drivers, especially if the animal wanders into traffic or later collapses on the road.

For more tips visit [www.wildliferoadsharing.tirf.ca](http://www.wildliferoadsharing.tirf.ca) to learn more




# Canada Road Safety Week

May 17 - 23, 2022



## Choose not to be:

- Drug-impaired
- Alcohol-impaired
- Fatigue-impaired
- Distracted
- Aggressive
- Without a seatbelt



**Safer You. Safer Me.**

**The decisions drivers make don't just affect them.**



They can affect their passengers, other drivers, cyclists, and pedestrians too.





# Canada Road Safety Week

May 17-23, 2022

**Safer You. Safer Me.**

The decisions drivers make don't just affect them.



**Don't  
Drink and  
Drive**



Choose not to be  
**alcohol-**  
**impaired**  
at the wheel.



# Canada Road Safety Week

May 17-23, 2022

**Safer You. Safer Me.**

The decisions drivers make don't just affect them.



**Keep your eyes on the road, your hands on the wheel and your mind on driving.**



Choose not to be  
**distracted**  
at the wheel.



# FOR IMMEDIATE RELEASE

## Canada Road Safety Week: Safer You. Safer Me.

**TOWNSHIP OF MULMUR, ONTARIO, May 17, 2022** – Today marks the beginning of Canada Road Safety Week, a 7-day national campaign aimed at making Canada's roads the safest in the world. This annual awareness campaign is designed to increase public compliance with safe driving measures in order to save lives and reduce injuries on Canada's roads. The focus of this campaign continues to be on the elimination of impaired driving, distracted driving, aggressive driving, and driving without a seatbelt.

This year's campaign offers as a strong reminder that the decisions drivers make not only affect them, but also their passengers, other drivers, cyclists, and pedestrians with whom they share the road. Too many drivers make their choices based on the level of risk they are personally willing to accept, with a total disregard for the risk they pose to others. That's why this year's campaign theme is "**Safer You. Safer Me.**"

During Canada Road Safety Week 2022, drivers are reminded to keep their eyes on the road, keep their hands on the wheel, keep their head focused on driving, and keep the safety of themselves and others in mind when they make decisions at the wheel.

"Insert a personalized quote here", says "Insert name, Insert title".

The "insert name of police service" is proud to be participating in this year's Canada Road Safety Campaign. While this public safety initiative is part of a national effort to help advance [Canada's Road Safety Strategy 2025](#) to make Canada's roads the safest in the world, we are confident that our local efforts will help make the roads here in "insert community name here" among the safest in Canada.

-30-

**For further information please contact:**

**NAME**  
**TITLE**  
**PHONE NUMBER**  
**EMAIL ADDRESS**



**COUNCIL MINUTES  
MARCH 2, 2022  
9:00 A.M.**

Council Present: Mayor Horner, Deputy Mayor Hawkins, Councillor Boxem, Councillor Clark and Councillor Cufaro

Staff Present: Tracey Atkinson – CAO/Clerk/Planner, Heather Boston - Treasurer, John Willmetts, Director of Public Works, Roseann Knechtel - Deputy Clerk

**14.0 COMMITTEE MINUTES AND REPORTS**

**14.9 Roads Safety Committee Motion to Council**

**Moved by Boxem and Seconded by Clark**

THAT Council receives the Committee Minutes and Reports as copied and circulated.

**CARRIED.**

**Moved by Cufaro Seconded by Boxem**

THAT Council receive the recommendation from the Roads Safety Committee;

AND THAT Council direct staff to purchase one traffic dampening Child Cut-Out sign.

**CARRIED.**



# Dufferin Ontario Provincial Police

## Township of Mulmur Police Services Board Report Quarter 1 2022

---

### Detachment Commander's Report

---

It is my pleasure to provide this report to the Township of Mulmur Police Services Board. The Detachment Personnel are committed to providing a professional policing service that addresses identified community needs and concerns.

---

## THE PROMISE OF THE OPP

**OPP Vision**                      Safe Communities . . . A Secure Ontario.

### **OPP Mission**

To serve our province by protecting its citizens, upholding the law and preserving public safety.

### **OPP Values**

*Serving with* **PRIDE, PROFESSIONALISM, & HONOUR**

*Interacting with* **RESPECT, COMPASSION & FAIRNESS**

*Leading with* **INTEGRITY, HONESTY, & COURAGE**

*Always doing the right things for the right reasons.*

**Police Services Board Report for Township of Mulmur  
2022/Jan to 2022/Mar**

<b>Public Complaints</b>	
Policy	0
Service	0
Conduct	0

**Date information collected from Professional Standards Bureau Commander Reports:** 2022-04-21

**Data Source**

Ontario Provincial Police, Professional Standards Bureau Commander Reports

- Includes all public policy, service and conduct complaints submitted to the Office of the Independent Police Review Director (OIPRD)

<b>Secondary Employment</b>
-----------------------------

**Detachment:** 1N - DUFFERIN

**Location code(s):** 1N00 - DUFFERIN

**Area code(s):** 1007 - Mulmur (old association)

**Report Generated by:**

Girdler, Brad

**Report Generated on:**

21-Apr-22 12:30:34 PM

PP-CSC-Operational Planning-4300



# Calls For Service (CFS) Billing Summary Report

## Mulmur January to March - 2022

Billing Categories <i>(Billing categories below do not match traditional crime groupings)</i>		2022				2021			
		January to March	Year to Date	Time Standard	Year To Date Weighted Hours	January to March	Year to Date	Time Standard	Year To Date Weighted Hours
Violent Criminal Code	Sexual Assault	1	1	16.1	16.1	0	0		0.0
	Assault-Level 1	1	1	16.1	16.1	0	0		0.0
	<b>Total</b>	<b>2</b>	<b>2</b>	<b>16.1</b>	<b>32.2</b>	<b>0</b>	<b>0</b>		<b>0.0</b>
Property Crime Violations	Break & Enter	1	1	6.5	6.5	3	3	6.5	19.5
	Theft of Motor Vehicle	2	2	6.5	13.0	0	0		0.0
	Theft of - Other Motor Vehicles	1	1	6.5	6.5	0	0		0.0
	Theft Under -master code	1	1	6.5	6.5	1	1	6.5	6.5
	Theft under - Other Theft	0	0		0.0	1	1	6.5	6.5
	Theft Under - Gasoline Drive-off	0	0		0.0	1	1	6.5	6.5
	Theft FROM Motor Vehicle Under \$5,000	4	4	6.5	26.0	0	0		0.0
	Fraud -Money/property/ security > \$5,000	0	0		0.0	1	1	6.5	6.5
	Fraud -Money/property/ security <= \$5,000	0	0		0.0	1	1	6.5	6.5
	Mischief - master code	0	0		0.0	1	1	6.5	6.5
	Property Damage	0	0		0.0	2	2	6.5	13.0
	<b>Total</b>	<b>9</b>	<b>9</b>	<b>6.5</b>	<b>58.5</b>	<b>11</b>	<b>11</b>	<b>6.5</b>	<b>71.5</b>
Statutes & Acts	Mental Health Act	2	2	3.4	6.8	0	0		0.0
	Mental Health Act - Placed on Form	3	3	3.4	10.2	1	1	3.4	3.4
	Mental Health Act - Apprehension	1	1	3.4	3.4	0	0		0.0
	Trespass To Property Act	2	2	3.4	6.8	1	1	3.4	3.4
	<b>Total</b>	<b>8</b>	<b>8</b>	<b>3.4</b>	<b>27.2</b>	<b>2</b>	<b>2</b>	<b>3.4</b>	<b>6.8</b>
Operational	Animal -Master code	0	0		0.0	1	1	3.7	3.7
	Animal Stray	1	1	3.7	3.7	3	3	3.7	11.1
	Animal Injured	1	1	3.7	3.7	1	1	3.7	3.7
	Animal - Dog Owners Liability Act	0	0		0.0	1	1	3.7	3.7
	Domestic Disturbance	1	1	3.7	3.7	3	3	3.7	11.1
	Suspicious Person	2	2	3.7	7.4	2	2	3.7	7.4
	Fire - Building	4	4	3.7	14.8	1	1	3.7	3.7
	Noise Complaint -Master code	0	0		0.0	1	1	3.7	3.7
	Noise Complaint - Residence	1	1	3.7	3.7	0	0		0.0
	Found Property -Master code	0	0		0.0	1	1	3.7	3.7
	Found-Household Property	0	0		0.0	1	1	3.7	3.7
	Sudden Death - Natural Causes	0	0		0.0	3	3	3.7	11.1
	Suspicious Vehicle	2	2	3.7	7.4	4	4	3.7	14.8



# Calls For Service (CFS) Billing Summary Report

## Mulmur January to March - 2022

Billing Categories <i>(Billing categories below do not match traditional crime groupings)</i>		2022				2021			
		January to March	Year to Date	Time Standard	Year To Date Weighted Hours	January to March	Year to Date	Time Standard	Year To Date Weighted Hours
Operational	Trouble with Youth	2	2	3.7	7.4	0	0		0.0
	Vehicle Recovered - Trucks	1	1	3.7	3.7	0	0		0.0
	Vehicle Recovered - Constr. Vehicle	1	1	3.7	3.7	0	0		0.0
	Unwanted Persons	0	0		0.0	1	1	3.7	3.7
	Neighbour Dispute	1	1	3.7	3.7	0	0		0.0
	Firearms (Discharge) By-Law	0	0		0.0	1	1	3.7	3.7
	Other Municipal By-Laws	3	3	3.7	11.1	0	0		0.0
	Traffic By-Law	1	1	3.7	3.7	0	0		0.0
	Assist Public	11	11	3.7	40.7	15	15	3.7	55.5
	Family Dispute	3	3	3.7	11.1	2	2	3.7	7.4
	<b>Total</b>	<b>35</b>	<b>35</b>	<b>3.7</b>	<b>129.5</b>	<b>41</b>	<b>41</b>	<b>3.7</b>	<b>151.7</b>
Operational2	False Holdup Alarm-Accidental Trip	0	0		0.0	1	1	1.3	1.3
	False Alarm -Others	15	15	1.3	19.5	12	12	1.3	15.6
	911 call / 911 hang up	0	0		0.0	6	6	1.3	7.8
	911 call - Dropped Cell	4	4	1.3	5.2	1	1	1.3	1.3
	<b>Total</b>	<b>19</b>	<b>19</b>	<b>1.3</b>	<b>24.7</b>	<b>20</b>	<b>20</b>	<b>1.3</b>	<b>26.0</b>
Traffic	MVC (MOTOR VEHICLE COLLISION) -Master code	1	1	3.5	3.5	1	1	3.5	3.5
	MVC - Personal Injury (MOTOR VEHICLE COLLISION)	1	1	3.5	3.5	1	1	3.5	3.5
	MVC - Prop. Dam. Non Reportable	8	8	3.5	28.0	9	9	3.5	31.5
	MVC - Prop. Dam. Reportable (MOTOR VEHICLE COLLISION)	26	26	3.5	91.0	19	19	3.5	66.5
	MVC - Others (MOTOR VEHICLE COLLISION)	1	1	3.5	3.5	0	0		0.0
	<b>Total</b>	<b>37</b>	<b>37</b>	<b>3.5</b>	<b>129.5</b>	<b>30</b>	<b>30</b>	<b>3.5</b>	<b>105.0</b>
<b>Total</b>	<b>110</b>	<b>110</b>		<b>401.6</b>	<b>104</b>	<b>104</b>		<b>361.0</b>	

### Note to Detachment Commanders:

- The content of each report is to be shared by the Detachment Commander only with the municipality for which it was generated. The municipality may treat this as a public document and distribute it as they wish.
- All data is sourced from the Niche RMS application. Included are 'reported' occurrences (actuals and unfounded occurrences) for 'billable' occurrences ONLY. Data is refreshed on a weekly basis.
- The Traffic category includes motor vehicle collision (MVC) occurrences entered into Niche (UCR code 8521). MVCs are NOT sourced from the eCRS application for this report.
- Only the primary violation is counted within an occurrence.
- Time standards displayed are for the 2021 billing period.

### Note to Municipalities:

Report Content Last Updated:  
2022/04/16

Report generated by:  
Girdler, Brad

Report generated on:  
21-Apr-22 11:43:11 AM  
Page 2 of 3





## **Calls For Service (CFS) Billing Summary Report**

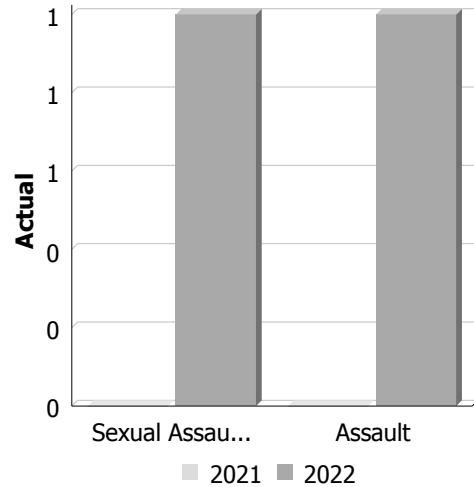
### **Mulmur January to March - 2022**

- Data contained within this report is dynamic in nature and numbers will change over time as the Ontario Provincial Police continues to investigate and solve crime.
- This report is NOT to be used for crime trend analysis as not all occurrences are included.
- Data groupings within this report do not match traditional crime groupings seen in other public reports such as the OPP Police Services Board reports or Statistics Canada reporting.

**Police Services Board Report for Township of Mulmur  
Records Management System  
January to March - 2022**

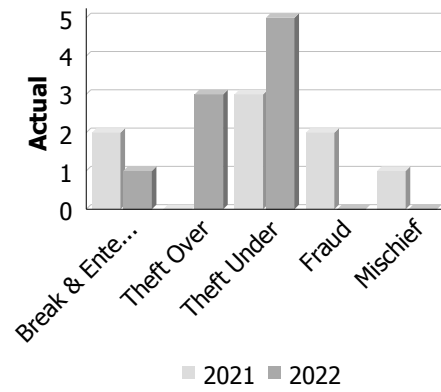
**Violent Crime**

Actual	January to March			Year to Date - March		
	2021	2022	% Change	2021	2022	% Change
Murder	0	0	--	0	0	--
Other Offences Causing Death	0	0	--	0	0	--
Attempted Murder	0	0	--	0	0	--
Sexual Assault	0	1	--	0	1	--
Assault	0	1	--	0	1	--
Abduction	0	0	--	0	0	--
Robbery	0	0	--	0	0	--
Other Crimes Against a Person	0	0	--	0	0	--
<b>Total</b>	<b>0</b>	<b>2</b>	<b>--</b>	<b>0</b>	<b>2</b>	<b>--</b>



**Property Crime**

Actual	January to March			Year to Date - March		
	2021	2022	% Change	2021	2022	% Change
Arson	0	0	--	0	0	--
Break & Enter	2	1	-50.0%	2	1	-50.0%
Theft Over	0	3	--	0	3	--
Theft Under	3	5	66.7%	3	5	66.7%
Have Stolen Goods	0	0	--	0	0	--
Fraud	2	0	-100.0%	2	0	-100.0%
Mischief	1	0	-100.0%	1	0	-100.0%
<b>Total</b>	<b>8</b>	<b>9</b>	<b>12.5%</b>	<b>8</b>	<b>9</b>	<b>12.5%</b>



**Drug Crime**

Actual	January to March			Year to Date - March		
	2021	2022	% Change	2021	2022	% Change
Possession	0	0	--	0	0	--
Trafficking	0	0	--	0	0	--
Importation and Production	0	0	--	0	0	--
<b>Total</b>	<b>0</b>	<b>0</b>	<b>--</b>	<b>0</b>	<b>0</b>	<b>--</b>



**Detachment:** 1N - DUFFERIN  
**Location code(s):** 1N00 - DUFFERIN  
**Area code(s):** 1007 - Mulmur  
**Data source date:**  
 2022/04/16

**Report Generated by:**  
 Girdler, Brad

**Report Generated on:**  
 21-Apr-22 11:57:03 AM  
 PP-CSC-Operational Planning-4300

Updated : Monday, March 14, 2022 - Current Period : 1999/12/31

1N - DUFFERIN 2022 Q 1 All Offence Hours of Day All Offence Days of Week All Offence Months All Coverage  
 Types CC\_Provincial Statutes All Offence Act Part Types All Courts All Badges All License Plate Location All  
 Offender Gender All Offender Age Group All Date Added All Prior Offence Date MEASURES

Offence Count as values		HTA	CC-Traffic (Revised)	CC-Non-Traffic (Revised)	Other	CC_Provincial Statutes
2022/Jan	January	697	10	134	101	942
	All Offence Months	697	10	134	101	942
2022/Feb	February	337	12	22	40	411
	All Offence Months	337	12	22	40	411
2022 Q 1		1,034	22	156	141	1,353

Zero suppression rows and columns. Suppression options applied: zero values, division by zero, missing values, overflow values.

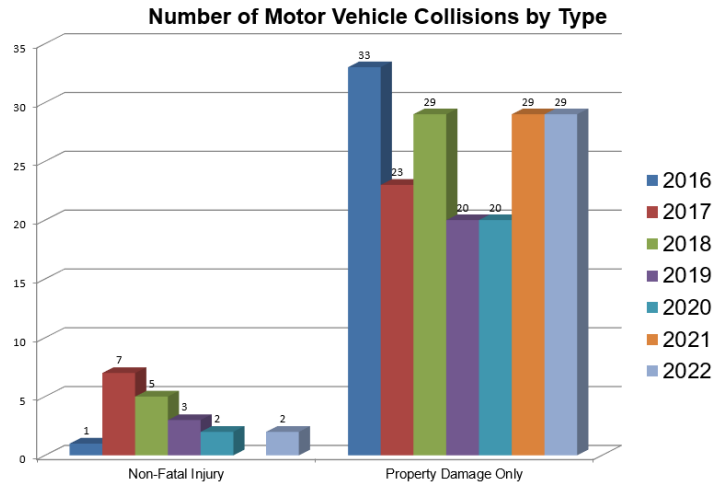
Thursday, April 21, 2022

## Traffic File Control Register

Report Period: 01-JAN-2022 thru 31-MAR-2022

Report Criteria --> Detachment Code starting with {1N00} Report Type equals {\*} Incident Type equals {\*}

S t a t u s	Incident Date	Incident Time	Self- Repo rted	Location	Jurisdiction	RdHwy Intersection	Incident Type	Primary Cause	Report Type
C	04-Jan-22	5:31	No	COUNTY ROAD 18	MULMUR TWP	9 SIDEROAD	Property Damage Only	Animal - Wild or Domestic	Motor Vehicle
C	08-Jan-22	18:35	No	COUNTY ROAD 18	MULMUR TWP	MULMUR-NOTTAWASAGA	Property Damage Only	Animal - Wild or Domestic	Motor Vehicle
C	09-Jan-22	19:25	No	COUNTY ROAD 18	MULMUR TWP	COUNTY ROAD 21	Property Damage Only	Animal - Wild or Domestic	Motor Vehicle
C	12-Jan-22	12:10	No	89 10&89	MULMUR TWP	10&89	Property Damage Only	Failed to yield right of way	Motor Vehicle
C	13-Jan-22	6:08	No	10 SIDEROAD	MULMUR TWP		Property Damage Only	Lost control	Motor Vehicle
C	24-Jan-22	18:45	No	10 SIDEROAD	MULMUR TWP	4TH LINE	Property Damage Only	Animal - Wild or Domestic	Motor Vehicle
C	23-Jan-22	19:10	No	COUNTY ROAD 17	MULMUR TWP	1ST LINE	Property Damage Only	Animal - Wild or Domestic	Motor Vehicle
C	28-Jan-22	1:21	No	COUNTY ROAD 21	MULMUR TWP	COUNTY ROAD 18	Property Damage Only	Speed -- too fast for conditions	Motor Vehicle
C	28-Jan-22	11:50	No	89 89	MULMUR TWP	County road 18	Property Damage Only	Inattentive driver	Motor Vehicle
C	31-Jan-22	20:30	No	COUNTY ROAD 18	MULMUR TWP	89	Property Damage Only	Speed -- too fast for conditions	Motor Vehicle
C	01-Feb-22	10:07	No	89	MULMUR TWP	COUNTY ROAD 18	Non-Fatal Injury	Disobeyed traffic control	Motor Vehicle
C	02-Feb-22	11:30	No	15 SIDEROAD	MULMUR TWP	Second Line EHS	Property Damage Only	Lost control	Motor Vehicle
C	01-Feb-22	10:20	No	89 89	MULMUR TWP	COUNTY ROAD 18	Property Damage Only	Inattentive driver	Motor Vehicle
C	04-Feb-22	16:19	No	COUNTY ROAD 18	MULMUR TWP	89	Property Damage Only	Following too closely	Motor Vehicle
C	14-Feb-22	15:38	No	COUNTY ROAD 18	MULMUR TWP	20 SIDEROAD	Property Damage Only	Failed to yield right of way	Motor Vehicle
C	16-Feb-22	4:43	No	COUNTY ROAD 18	MULMUR TWP	20 SIDEROAD	Property Damage Only	Speed -- too fast for conditions	Motor Vehicle
C	17-Feb-22	10:46	No	COUNTY ROAD 18	MULMUR TWP	5 SIDEROAD	Property Damage Only	Improper turn	Motor Vehicle
C	19-Feb-22	11:21	No	COUNTY ROAD 18	MULMUR TWP	COUNTY ROAD 17	Property Damage Only	Other	Motor Vehicle
C	21-Feb-22	11:37	No	COUNTY ROAD 18	MULMUR TWP	20 SIDEROAD	Property Damage Only	Following too closely	Motor Vehicle
C	25-Feb-22	11:30	No	5TH LINE	MULMUR TWP	10 SIDEROAD	Property Damage Only	Speed -- too fast for conditions	Motor Vehicle
C	26-Feb-22	10:29	No	COUNTY ROAD 18	MULMUR TWP	15 SIDEROAD	Property Damage Only	Following too closely	Motor Vehicle
C	08-Mar-22	15:00	No	CENTRE	MULMUR TWP	20 SIDEROAD	Property Damage Only	Speed -- too fast for conditions	Motor Vehicle
C	07-Mar-22	5:44	No	10 SIDEROAD	MULMUR TWP	1ST LINE	Property Damage Only	Medical/Physical Disability for Driver	Motor Vehicle
C	19-Mar-22	2:00	No	COUNTY ROAD 17	MULMUR TWP	COUNTY ROAD 18	Property Damage Only	Debris on roadway	Motor Vehicle
C	19-Mar-22	16:20	No	89 10&89	MULMUR TWP	10&89	Property Damage Only	Fail to Share	Motor Vehicle
C	21-Mar-22	6:10	No	COUNTY ROAD 18	MULMUR TWP	COUNTY ROAD 21	Property Damage Only	Animal - Wild or Domestic	Motor Vehicle
C	24-Mar-22	19:21	No	4TH LINE	MULMUR TWP	10 SIDEROAD	Property Damage Only	Ability Impaired âAlcohol	Motor Vehicle
C	27-Mar-22	9:06	No	COUNTY ROAD 18	MULMUR TWP	15 SIDEROAD	Non-Fatal Injury	Improper turn	Motor Vehicle
C	28-Mar-22	8:59	No	COUNTY ROAD 18	MULMUR TWP		Property Damage Only	Other	Motor Vehicle
C	31-Mar-22	14:33	No	89 10&89	MULMUR TWP	89	Property Damage Only	Unknown	Motor Vehicle
C	19-Feb-22	10:42	No	COUNTY ROAD 18	MULMUR TWP	10 Sideroad	Property Damage Only	Other	Motor Vehicle



**Date**

2021

2022

(blank)

**Quarter**

Q1

Q2

Q3

Q4

**Jurisdiction**

MONO

MULMUR TWP

ORANGEVILLE

SHELBURNE

SOUTHGATE TWP

(blank)

CLEARVIEW TWP

**Incident Type**

Non-Fatal Injury

Property Damage Only

Fatal Injury

Other

(blank)

Jurisdiction: MULMUR TWP

Quarter: (Multiple Items)

Count of Incident Type	Column Labels	2016	2017	2018	2019	2020	2021	2022	Grand Total
Non-Fatal Injury		1	7	5	3	2	2	2	20
Property Damage Only		33	23	29	20	20	29	29	183
<b>Grand Total</b>		<b>34</b>	<b>30</b>	<b>34</b>	<b>23</b>	<b>22</b>	<b>29</b>	<b>31</b>	<b>203</b>

### Part 1 Summary for Mulmur

MULMUR	2021	2022
Jan	35	108
Feb	46	86
Mar	112	96
Apr	129	
May	69	
June	95	
July	83	
Aug	75	
Sept	57	
Oct	63	
Nov	101	
Dec	64	
<b>Total</b>	<b>929</b>	<b>290</b>

### Part 3 Summary for Mulmur

MULMUR	2021	2022
Jan	6	0
Feb	2	10
Mar	4	2
Apr	1	
May	5	
June	1	
July	4	
Aug	6	
Sept	1	
Oct	2	
Nov	3	
Dec	5	
<b>Total</b>	<b>40</b>	<b>12</b>

**Alarms in Mulmur January - March 2022- Total: 15**

<b>Call</b>	<b>Date</b>	<b>Location</b>
Alarm	2022/01/02 13:52	796302 3 <sup>rd</sup> Line east
Alarm	2022/01/04 17:44	638199 Prince of Wales Road
Alarm	2022/01/05 11:44	Prince of Wales Road between 1 <sup>st</sup> Line West and 20 Sideroad
Alarm	2022/01/26 06:11	638199 Prince of Wales Road
Alarm	2022/01/27 04:56	628152 15 Sideroad
Alarm	2022/02/12 19:56	41 Somerville Crescent
Alarm	2022/02/14 10:10	758228 2 <sup>nd</sup> Line East
Alarm	2022/02/16 11:45	837468 4 <sup>th</sup> Line East
Alarm	2022/02/18 21:57	936029 County Road 18
Alarm	2022/03/05 22:21	508563 Highway 89
Alarm	2022/03/19 07:14	756028 2 <sup>nd</sup> Line East
Alarm	2022/03/22 22:42	756028 2 <sup>nd</sup> Line East
Alarm	2022/03/23 15:51	758336 2 <sup>nd</sup> Line East
Alarm	2022/03/27 07:20	627214 15 Sideroad
Alarm	2022/03/28 02:21	706114 County Road 21

## **ACTION PLAN Township of Mulmur**

### **Foot Patrol Hours**

**2022 – YTD: 6.00**  
March: 2.00  
February: 1.50  
January: 2.50

### **R.I.D.E. Hours**

**2022 – YTD: 11.75**  
March: 7.75  
February: 1.00  
January: 3.00

### **Trouble with Youth Occurrences**

**2022 – YTD: 2**  
March: 2  
February: 0  
January: 0

### **Mental Health Occurrences**

**2022 – YTD: 6**  
March: 4  
February: 1  
January: 1

### **Arrests – Impaired by Alcohol**

**2022 – YTD: 2**  
March: 2  
February: 0  
January: 0

### **R.I.D.E. Grant Vehicles Checked**

**2022 – YTD: 1039**  
March: 0  
February: 250  
January: 789

### **Distracted Driving Charges**

**2022 – YTD: 4**  
March: 0  
February: 3  
January: 1



# Township of Mulmur

758070 2nd Line East  
Mulmur On L9V 0G8  
705-466-3341

Site Code: 00012019  
Station ID:  
Dufferin County Rd 21  
Between Fire Hall & 2nd Line West  
Latitude: 0' 0.000 Undefined

Start Time	18-Apr-22		Tue		Wed		Thu		Fri		Weekday Average		Sat		Sun	
	Direction 1	Direction 2	Direction 1	Direction 2	Direction 1	Direction 2	Direction 1	Direction 2	Direction 1	Direction 2	Direction 1	Direction 2	Direction 1	Direction 2	Direction 1	Direction 2
12:00 AM	*	*	*	*	*	*	*	*	*	*	*	*	*	*	*	*
01:00	*	*	*	*	*	*	*	*	0	1	0	1	4	1	1	1
02:00	*	*	*	*	*	*	*	*	1	0	1	0	1	1	2	2
03:00	*	*	*	*	*	*	*	*	1	0	1	0	1	2	1	0
04:00	*	*	*	*	*	*	*	*	7	1	7	1	1	1	0	2
05:00	*	*	*	*	*	*	*	*	9	17	9	17	6	2	3	1
06:00	*	*	*	*	*	*	*	*	24	24	24	24	13	11	5	6
07:00	*	*	*	*	*	*	*	*	49	48	49	48	20	18	11	7
08:00	*	*	*	*	*	*	*	*	38	46	38	46	21	39	13	33
09:00	*	*	*	*	*	*	*	*	36	56	36	56	45	56	41	51
10:00	*	*	*	*	*	*	*	*	31	41	31	41	39	49	39	38
11:00	*	*	*	*	*	*	*	*	35	49	35	49	69	63	69	55
12:00 PM	*	*	*	*	*	*	*	*	39	55	39	55	42	52	71	58
01:00	*	*	*	*	*	*	*	*	47	54	47	54	54	53	74	60
02:00	*	*	*	*	*	*	*	*	62	48	62	48	48	65	78	78
03:00	*	*	*	*	*	*	*	*	62	72	62	72	33	38	77	59
04:00	*	*	*	*	*	*	*	*	64	98	64	98	38	53	47	54
05:00	*	*	*	*	*	*	*	*	78	90	78	90	40	42	58	33
06:00	*	*	*	*	*	*	*	*	50	64	50	64	26	31	40	32
07:00	*	*	*	*	*	*	*	*	25	38	25	38	23	25	34	25
08:00	*	*	*	*	*	*	*	*	18	21	18	21	15	25	17	22
09:00	*	*	*	*	*	*	*	*	12	24	12	24	11	11	13	17
10:00	*	*	*	*	*	*	*	*	14	11	14	11	10	11	9	10
11:00	*	*	*	*	*	*	*	*	2	8	2	8	8	5	3	17
Total	0	0	0	0	0	0	0	0	704	866	704	866	570	654	708	668
Day	0	0	0	0	0	0	0	0	1570	866	1570	866	1224	654	1376	668
AM Peak									07:00	09:00	07:00	09:00	11:00	11:00	11:00	11:00
Vol.									49	56	49	56	69	63	69	55
PM Peak									17:00	16:00	17:00	16:00	13:00	14:00	14:00	14:00
Vol.									78	98	78	98	54	65	78	78

# Township of Mulmur

758070 2nd Line East  
Mulmur On L9V 0G8  
705-466-3341

Site Code: 00012019  
Station ID:  
Dufferin County Rd 21  
Between Fire Hall & 2nd Line West  
Latitude: 0' 0.000 Undefined

Start Time	25-Apr-22		Tue		Wed		Thu		Fri		Weekday Average		Sat		Sun	
	Direction 1	Direction 2	Direction 1	Direction 2	Direction 1	Direction 2	Direction 1	Direction 2	Direction 1	Direction 2	Direction 1	Direction 2	Direction 1	Direction 2	Direction 1	Direction 2
12:00 AM	2	44	2	2	0	3	3	3	4	2	2	11	*	*	*	*
01:00	0	51	3	1	4	2	2	1	0	3	2	12	*	*	*	*
02:00	3	2	1	2	0	1	0	1	0	0	1	1	*	*	*	*
03:00	3	34	3	2	0	1	3	0	1	0	2	7	*	*	*	*
04:00	7	44	6	3	6	3	6	6	10	8	7	13	*	*	*	*
05:00	14	26	10	15	19	14	14	12	14	17	14	17	*	*	*	*
06:00	33	33	28	27	30	34	25	33	30	26	29	31	*	*	*	*
07:00	42	62	51	66	38	53	46	57	38	55	43	59	*	*	*	*
08:00	42	65	47	48	43	39	39	47	40	43	42	48	*	*	*	*
09:00	35	42	37	39	32	46	25	49	27	41	31	43	*	*	*	*
10:00	25	46	30	37	31	27	20	36	15	6	24	30	*	*	*	*
11:00	46	45	26	33	31	38	34	43	14	0	30	32	*	*	*	*
12:00 PM	39	73	33	34	36	33	26	33	14	0	30	35	*	*	*	*
01:00	34	47	35	39	42	38	32	38	14	0	31	32	*	*	*	*
02:00	42	67	46	48	38	45	43	46	14	0	37	41	*	*	*	*
03:00	40	63	29	65	50	55	47	65	15	0	36	50	*	*	*	*
04:00	55	117	63	73	61	69	53	67	14	0	49	65	*	*	*	*
05:00	61	66	55	54	33	45	59	64	14	0	44	46	*	*	*	*
06:00	36	35	32	56	43	39	34	66	2	0	29	39	*	*	*	*
07:00	22	31	26	32	17	27	30	40	*	*	24	32	*	*	*	*
08:00	20	20	20	16	19	14	16	23	*	*	19	18	*	*	*	*
09:00	5	13	10	9	9	18	17	20	*	*	10	15	*	*	*	*
10:00	6	5	6	6	6	4	5	10	*	*	6	6	*	*	*	*
11:00	3	3	3	4	4	3	4	4	*	*	4	4	*	*	*	*
Total	615	1034	602	711	592	651	583	764	280	201	546	687	0	0	0	0
Day	1649		1313		1243		1347		481		1233		0		0	
AM Peak	11:00	08:00	07:00	07:00	08:00	07:00	07:00	07:00	08:00	07:00	07:00	07:00				
Vol.	46	65	51	66	43	53	46	57	40	55	43	59				
PM Peak	17:00	16:00	16:00	16:00	16:00	16:00	17:00	16:00	15:00		16:00	16:00				
Vol.	61	117	63	73	61	69	59	67	15		49	65				

Comb. Total	1649	1313	1243	1347	2051	2803	1224	1376
ADT	ADT 1,295		AADT 1,295					

















# Township of Mulmur

758070 2nd Line East

Mulmur On L9V 0G8

705-466-3341

Site Code: 00012019

Station ID:

Dufferin County Rd 21

Between Fire Hall & 2nd Line West

Latitude: 0' 0.000 Undefined

Direction 1, Direction 2

Start Time	1 40	41 50	51 60	61 70	71 80	81 90	91 100	101 110	111 120	121 130	131 140	141 150	151 999	Total
04/29/22	1	3	2	0	0	0	0	0	0	0	0	0	0	6
01:00	0	1	0	2	0	0	0	0	0	0	0	0	0	3
02:00	0	0	0	0	0	0	0	0	0	0	0	0	0	0
03:00	0	0	0	1	0	0	0	0	0	0	0	0	0	1
04:00	2	5	7	3	0	1	0	0	0	0	0	0	0	18
05:00	2	3	14	9	3	0	0	0	0	0	0	0	0	31
06:00	7	8	24	15	2	0	0	0	0	0	0	0	0	56
07:00	15	25	38	9	6	0	0	0	0	0	0	0	0	93
08:00	11	23	36	11	1	1	0	0	0	0	0	0	0	83
09:00	5	19	32	11	0	1	0	0	0	0	0	0	0	68
10:00	19	1	1	0	0	0	0	0	0	0	0	0	0	21
11:00	14	0	0	0	0	0	0	0	0	0	0	0	0	14
12 PM	14	0	0	0	0	0	0	0	0	0	0	0	0	14
13:00	14	0	0	0	0	0	0	0	0	0	0	0	0	14
14:00	14	0	0	0	0	0	0	0	0	0	0	0	0	14
15:00	15	0	0	0	0	0	0	0	0	0	0	0	0	15
16:00	14	0	0	0	0	0	0	0	0	0	0	0	0	14
17:00	14	0	0	0	0	0	0	0	0	0	0	0	0	14
18:00	*	*	*	*	*	*	*	*	*	*	*	*	*	*
19:00	*	*	*	*	*	*	*	*	*	*	*	*	*	*
20:00	*	*	*	*	*	*	*	*	*	*	*	*	*	*
21:00	*	*	*	*	*	*	*	*	*	*	*	*	*	*
22:00	*	*	*	*	*	*	*	*	*	*	*	*	*	*
23:00	*	*	*	*	*	*	*	*	*	*	*	*	*	*
<b>Total</b>	<b>161</b>	<b>88</b>	<b>154</b>	<b>61</b>	<b>12</b>	<b>3</b>	<b>0</b>	<b>0</b>	<b>0</b>	<b>0</b>	<b>0</b>	<b>0</b>	<b>0</b>	<b>479</b>
<b>Percent</b>	<b>33.6%</b>	<b>18.4%</b>	<b>32.2%</b>	<b>12.7%</b>	<b>2.5%</b>	<b>0.6%</b>	<b>0.0%</b>	<b>0.0%</b>	<b>0.0%</b>	<b>0.0%</b>	<b>0.0%</b>	<b>0.0%</b>	<b>0.0%</b>	
<b>Grand Total</b>	<b>1772</b>	<b>2765</b>	<b>3943</b>	<b>1476</b>	<b>221</b>	<b>19</b>	<b>5</b>	<b>0</b>	<b>0</b>	<b>0</b>	<b>0</b>	<b>0</b>	<b>0</b>	<b>10201</b>

15th Percentile : 21 KPH  
 50th Percentile : 44 KPH  
 85th Percentile : 59 KPH  
 95th Percentile : 67 KPH

Stats  
 Mean Speed(Average) : 43 KPH  
 15 KPH Pace Speed : 46-60 KPH  
 Number in Pace : 3480  
 Percent in Pace : 34.1%  
 Number of Vehicles > 50 KPH : 3940  
 Percent of Vehicles > 50 KPH : 38.6%