



AGENDA
ROADS SAFETY COMMITTEE (RSC)
August 9, 2021
1:00 PM
ZOOM Electronic Meeting

THIS MEETING IS BEING HELD ELECTRONICALLY USING VIDEO AND/OR AUDIO CONFERENCING.

To connect only by phone, please dial any of the following numbers. When prompted, please enter the meeting ID provided below the phone numbers. You will be placed into the meeting in muted mode. If you encounter difficulty, please call the front desk at 705-466-3341, ext. 0

+1 587 328 1099 Canada
+1 647 374 4685 Canada
+1 647 558 0588 Canada
+1 778 907 2071 Canada
+1 204 272 7920 Canada

Meeting ID: 846 0224 8258

To connect to video with a computer, smart phone or digital device) and with either digital audio or separate phone line, download the zoom application ahead of time and enter the digital address below into your search engine or follow the link below. Enter the meeting ID when prompted.

<https://us02web.zoom.us/j/84602248258>

Meeting ID: 846 0224 8258

1. Call to Order

2. Approval of the Agenda

Motion by: **seconded by:**

THAT the agenda for August 9, 2021 be approved.

3. Approval of Past Minutes

Motion by: **seconded by:**

THAT the Minutes of May 10, 2021 be approved.

4. Discussion Arising Out of the Minutes

5. Disclosure of Pecuniary Interest

6. Public Works

6.1 Roads Safety Committee Mandate

6.2 Paid Duty and HTA Reports

6.3 ATV Complaint Instructions

6.4 Goal 1: Areas for Paid Duty

6.5 Goal Two: Public Awareness and Education

6.6 Goal Three: Safety Items, Programs and Projects

7. Information Items

7.1 Traffic Signage

7.2 MOMS Council Motion

8. Items for Future Meetings

9. Adjournment

Motion by: seconded by:

THAT the meeting be adjourned at with the next meeting being scheduled
for_____, or at the call of the chair.



ROADS SAFETY COMMITTEE MINUTES (RSC)

May 10th, 2021 – 1:00 pm / Zoom

Present: Brian Whitney - Chair
Cheryl Russel – Vice-Chair
Ken Cufaro
Yvonne Graf
John Willmetts – Director of Public Works
Alexis Phillips – Secretary

1. Call to Order

The meeting was called to order at 1:04 pm.

2. Approval of Minutes

Moved by Ken Cufaro Seconded by Yvonne Graf

THAT the minutes of the February 8, 2021 meeting be approved as copied and circulated.
Carried.

3. Declaration of Pecuniary Interest

The Chair stated that if any member had a disclosure of pecuniary interest that they could declare now or at any time of the meeting.

4. Delegations – None

5. Current Business

5.1) Traffic Calming

Director of Public Works John Willmetts provided an update to the speed reduction signs which will be posted soon. Ken Cufaro provided an update on local traffic enforcement initiatives. Alternate speed calming methods will continue to be discussed at future meetings.

5.2) Speed Data- Verbal Update

Vice-Chair Cheryl Russel provided an update on traffic statistics and speed within the Township, the data has shown a false dip due to COVID-19. Speed data was discussed, and more information will be required for further discussion. Alexis Phillips provided an update that the speed complaint form was distributed in the monthly newsletter to all residents.

5.3) Emergency Detour Routes- Verbal Update from John Willmetts

Director of Public Works John Willmetts discussed Airport Road and the need for an alternate detour route.

5.4) Hidden Driveway Sign

Director of Public Works John Willmetts provided an update that a hidden driveway sign would be installed on the 10th Sideroad.

6. Information Items

6.1) Highway Traffic Act Set Fines & Automated Speed Enforcement- Town of Mono

The committee reviewed the letter and will wait for further results in July 2022.

6.2) Paid Duty Statistics (Oct, Nov, Dec)

This does not currently require an update and will therefore be deferred to the next meeting where the status will be discussed up until that time.

6.3) Traffic Calming: Email from Jen Ditommaso

The update from Director of Public Works John Willmetts was received and discussed.

Moved by Brian Whitney Seconded by Cheryl Russel

Motion: That the Road Safety Committee would request Mulmur Council to consider contacting the appropriate authority as it relates to reducing the stunt driving limit from 50km/hr to 40km/hr on all 80km/hr roads.

6.4) Share the Road Discussion

Director of Public Works John Willmetts notified the Committee that approximately 10 Share the Road signs will be installed on major roads throughout the Township as bike lanes are too costly. Vice-Chair Cheryl Russel stated there is an increase in cycling traffic. An update will be provided at the following meeting.

6.5) Ministry of Transportation News Release

Information was received by the Committee.

6.6) AMO Policy Update

Information was received by the Committee.

7. Items for Future Meetings

7.1) Traffic Calming

7.2) Update on Share the Road Signs

7.3) Update on Paid Duty Statistics (OPP update May long weekend)

7.4) Adding ATV complaint instructions to the July Tax Pamphlet

7.5) Community Outreach

8. Adjournment

Moved by Brian Whitney Seconded by Cheryl Russel

**THAT we do now adjourn at 2:27 PM and agree to meet again on August 9th at 1:00 PM or at the call of the Chair.
Carried.**

Chair

Secretary

DRAFT



Roads Safety Committee

TERMS OF REFERENCE

1. MANDATE

The Mandate of the Township RSC is:

1. Build on data collected from Mulmur roads to identify areas for Paid Duty for recommendation to Council
2. The Road Safety Committee provides a community perspective on road safety issues, promotes public awareness and education for road safety initiatives and programs, with an aim to enhance community participation and cooperation.
3. Road Safety will consult with and promote safety items while supporting ongoing programs and projects in an effort to increase road safety in the Township of Mulmur.

2. ACCOUNTABILITY

Report to Council annually on progress and achievements. Council may request update reports at any time on specific projects or initiatives.

3. MEETING DETAILS, AGENDA, MINUTES & PROCEDURE

- a) The RSC will meet two (2) times a year (May and November)
- b) The Recording Secretary shall send out meeting invites to all RSC members and post notice of the meeting to the Township website.
- c) Agenda items shall be set by the Committee Chair, in consultation with and under approval of the Recording Secretary.
- d) Members who wish to include an item on the Agenda shall contact the Recording Secretary for consideration.
- e) All meetings shall be conducted in accordance with the Township of Mulmur Procedural By-law.



COUNCIL MINUTES

August 4, 2021

9:00AM

Council Present: Mayor Horner, Deputy Mayor Hawkins, Councillors Boxem, Clark and Cufaro

Staff Present: Tracey Atkinson – CAO, John Willmetts – Director of Public Works, Roseann Knechtel – Deputy Clerk

12.1 Roads Safety Committee Mandate

Mayor Horner acknowledged previous discussions surrounding the Roads Safety Committee Mandate.

Moved by Cufaro and Seconded by Hawkins

THAT Council approve the terms of reference and changes to the Roads Safety Committee mandate for immediate implementation as amended to include: "The Road Safety Committee uses data collected from Mulmur roads to identify areas for Paid Duty for recommendation to Council."

	Yea	Nay
Councillor Boxem	Y	
Councillor Clark	Y	
Councillor Cufaro	Y	
Deputy Mayor Hawkins	Y	
Mayor Horner	Y	

CARRIED.



STAFF REPORT

TO: Council
FROM: Tracey Atkinson, CAO/Clerk
Roseann Knechtel, Deputy Clerk
MEETING DATE: July 7, 2021
SUBJECT: Roads Safety Committee Mandate

PURPOSE:

The purpose of this report is to review the current and proposed Roads Safety Committee mandate.

BACKGROUND:

Mulmur Council completed their review of the current strategic plan and have identified completed and outstanding action items. Staff were directed to review the current committee mandates and incorporate outstanding strategic planning goals into committee mandates and terms of reference for review at a future Council meeting.

On July 7, 2021 Council received the recommended actions from staff for current and proposed committees and deferred making decision on the Roads Safety Committee.

As per Council's Procedural Bylaw #13-21, Section 13.i) states: "Council shall, determine the appropriate Committees, mandates, honorarium and their membership."

On February 8, 2021 the Roads Safety Committee directed the Director of Public Works to hold off on the collection of data from Mulmur Roadways for a year as the pandemic is not providing reliable year to year traffic data. For this reason, there has not been significant reporting in the past 6 months. It is noted that Mulmur Public Works has continued to collect data for its own needs and analysis.

ANALYSIS:

The Roads Safety Committee was created in 2019. The mandate that was approved by Council on August 4, 2019 is shown below with track changes identifying the recommended changes:

~~Build on data collection from Mulmur roads regarding speeding vehicles, develop solutions or programs to address speed and noise issues in Mulmur.~~

The Road Safety Committee provides a community perspective on road safety issues, promotes public awareness and education for road safety initiatives and programs with an aim to enhance community participation and cooperation.

Road Safety will consult with and promote safety items while supporting ongoing programs and projects in an effort to increase road safety in the Township of Mulmur.

Appointed members are expected to participate in promotional events on a regular basis to raise awareness related to road safety to residents and business.

Report annually on progress

Meet two (2) times a year (May and November)

Staff are recommending the deletion of the first two lines of the mandate to return issues surrounding speed and roads complaints to the Public Works Department as they are regulated by Council policy, operational in nature and are job duties of the Director of Public Works. A workflow of how speed complaints are to be addressed in Mulmur has been attached as “Schedule A” to this report.

In addition, Mulmur’s Police Services Board currently receives and reviews accident and speed information as well as Paid Duty reports. Removing speed and noise from the Roads Safety Committee will ensure that there is no overlap in duties between staff, Police Boards and Advisory Committees.

Council’s approved Speed Policy uses a formula consistent across Canada and the United States transportation practices, as well as surrounding municipal and county procedures. The formula utilizes an 85th percentile recorded speed, as well as physical roadway characteristics, driveways, accidents, pedestrian traffic and other surrounding factors. The Roads Safety Committee has reviewed and discussed Council’s Speed Policy at their meetings in 2019 and 2020.

Areas identified by staff that may benefit from the Road Safety Committee’s mandate include but are not limited to:

- Cycling and Pedestrian Practices and Safety
- Share the Road Programs
- Adopt a Road
- Wildlife Collision Prevention
- Road safety items, such as radar, roadside pedestrian cut-outs, signage, speed bumps, rumble strips

STRATEGIC PLAN ALIGNMENT:

2. Growing a Connected Mulmur
3. Growing a Supportive Mulmur

FINANCIAL IMPACTS:

None.

RECOMMENDATION:

THAT Council approve the recommended changes to the Roads Safety Committee mandate and terms of reference for immediate implementation.

Respectfully submitted,

Tracey Atkinson

Tracey Atkinson, CAO/Clerk

Roseann Knechtel

Roseann Knechtel, Deputy Clerk

Road Safety Committee Report “Schedule A”

SPEED COMPLAINT WORKFLOW

1. Complaints are received and forward to the Public Works Department.
2. Public Works investigates complaints by conducting a speed study, using the municipal speed/traffic counters and criteria outlined in the Township’s Speed Policy.
3. Collected data is assessed.
4. If the study warrants a reduction in speed, the Director of Public Works will make recommendation to Council for an applicable speed limit and relevant locations for implementation.
5. Complainants who are not satisfied with the decisions of Council or staff have the opportunity to further their complaint to the CAO or address Council directly.



Detachment Commander's Report

It is my pleasure to provide this report to the Town of Mulmur Police Services Board. The Detachment Personnel are committed to providing a professional policing service that addresses identified community needs and concerns.

THE PROMISE OF THE OPP

OPP Vision Safe Communities . . . A Secure Ontario.

OPP Mission

Policing excellence through our people, our work and our relationships.

OPP Strategic Objectives

Our People Attract, develop, support and retain a professional work force and leadership that reflects OPP Values and Ethics.

Our Work Provide for safe communities and a secure Ontario through high performance policing.

Our Relationships Engage in and strengthen our relationships and trust with the people we serve, our Justice sector partners and our stakeholders.

Our Infrastructure Support service delivery through technology, equipment, facilities, business processes, and communications.



Calls For Service (CFS) Billing Summary Report

Mulmur January to March - 2021

Billing Categories (Billing categories below do not match traditional crime groupings)		2021				2020			
		January to March	Year to Date	Time Standard	Year To Date Weighted Hours	January to March	Year to Date	Time Standard	Year To Date Weighted Hours
Traffic	MVC (MOTOR VEHICLE COLLISION) -Master code	1	1	3.4	3.4	1	1	3.4	3.4
	MVC - Personal Injury (MOTOR VEHICLE COLLISION)	1	1	3.4	3.4	1	1	3.4	3.4
	MVC - Prop. Dam. Non Reportable	9	9	3.4	30.6	1	1	3.4	3.4
	MVC - Prop. Dam. Reportable (MOTOR VEHICLE COLLISION)	19	19	3.4	64.6	10	10	3.4	34.0
	MVC - Others (MOTOR VEHICLE COLLISION)	0	0		0.0	1	1	3.4	3.4
	Total	30	30	3.4	102.0	14	14	3.4	47.6
Total		95	95		307.0	79	79		257.4

Note to Detachment Commanders:

- The content of each report is to be shared by the Detachment Commander only with the municipality for which it was generated. The municipality may treat this as a public document and distribute it as they wish.
- All data is sourced from the Niche RMS application. Included are 'reported' occurrences (actuals and unfounded occurrences) for 'billable' occurrences ONLY. Data is refreshed on a weekly basis.
- The Traffic category includes motor vehicle collision (MVC) occurrences entered into Niche (UCR code 8521). MVCs are NOT sourced from the eCRS application for this report.
- Only the primary violation is counted within an occurrence.
- Time standards displayed are for the 2021 billing period.

Note to Municipalities:

- Data contained within this report is dynamic in nature and numbers will change over time as the Ontario Provincial Police continues to investigate and solve crime.
- This report is NOT to be used for crime trend analysis as not all occurrences are included.
- Data groupings within this report do not match traditional crime groupings seen in other public reports such as the OPP Police Services Board reports or Statistics Canada reporting.

Updated : Wednesday, April 14, 2021 - Current Period : 1999/12/31

1N00 - DUFFERIN 2021 Q 1 All Offence Hours of Day All Offence Days of Week All Offence Months All Coverage Types **Traffic Charges (Big 4) - PSB Report** All Offence Act Part Types All Courts All Badges All License Plate Location All Offender Gender All Offender Age Group All Date Added All Prior Offence Date MEASURES

Offence Count as values		Speeding	Seatbelt	Impaired	Distracted	Traffic Charges (Big 4) - PSB Report
2021/Jan	January	411	8	12	3	434
	February	0	0	0	0	0
	March	0	0	0	0	0
	April	0	0	0	0	0
	May	0	0	0	0	0
	June	0	0	0	0	0
	July	0	0	0	0	0
	August	0	0	0	0	0
	September	0	0	0	0	0
	October	0	0	0	0	0
	November	0	0	0	0	0
	December	0	0	0	0	0
	All Offence Months	411	8	12	3	434
2021/Feb	January	0	0	0	0	0
	February	486	23	15	10	534

Updated : Wednesday, April 14, 2021 - Current Period : 1999/12/31

1N00 - DUFFERIN 2021 Q 1 All Offence Hours of Day All Offence Days of Week All Offence Months All Coverage Types **Traffic Charges (Big 4) - PSB Report** All Offence Act Part Types All Courts All Badges All License Plate Location All Offender Gender All Offender Age Group All Date Added All Prior Offence Date MEASURES

Offence Count as values		Speeding	Seatbelt	Impaired	Distracted	Traffic Charges (Big 4) - PSB Report
2021/Feb	March	0	0	0	0	0
	April	0	0	0	0	0
	May	0	0	0	0	0
	June	0	0	0	0	0
	July	0	0	0	0	0
	August	0	0	0	0	0
	September	0	0	0	0	0
	October	0	0	0	0	0
	November	0	0	0	0	0
	December	0	0	0	0	0
	All Offence Months	486	23	15	10	534
2021/Mar	January	0	0	0	0	0
	February	0	0	0	0	0
	March	478	16	4	11	509
	April	0	0	0	0	0

Updated : Wednesday, April 14, 2021 - Current Period : 1999/12/31

1N00 - DUFFERIN 2021 Q 1 All Offence Hours of Day All Offence Days of Week All Offence Months All Coverage Types **Traffic Charges (Big 4) - PSB Report** All Offence Act Part Types All Courts All Badges All License Plate Location All Offender Gender All Offender Age Group All Date Added All Prior Offence Date MEASURES

Offence Count as values		Speeding	Seatbelt	Impaired	Distracted	Traffic Charges (Big 4) - PSB Report
2021/Mar	May	0	0	0	0	0
	June	0	0	0	0	0
	July	0	0	0	0	0
	August	0	0	0	0	0
	September	0	0	0	0	0
	October	0	0	0	0	0
	November	0	0	0	0	0
	December	0	0	0	0	0
	All Offence Months	478	16	4	11	509
2021 Q 1		1,375	47	31	24	1,477

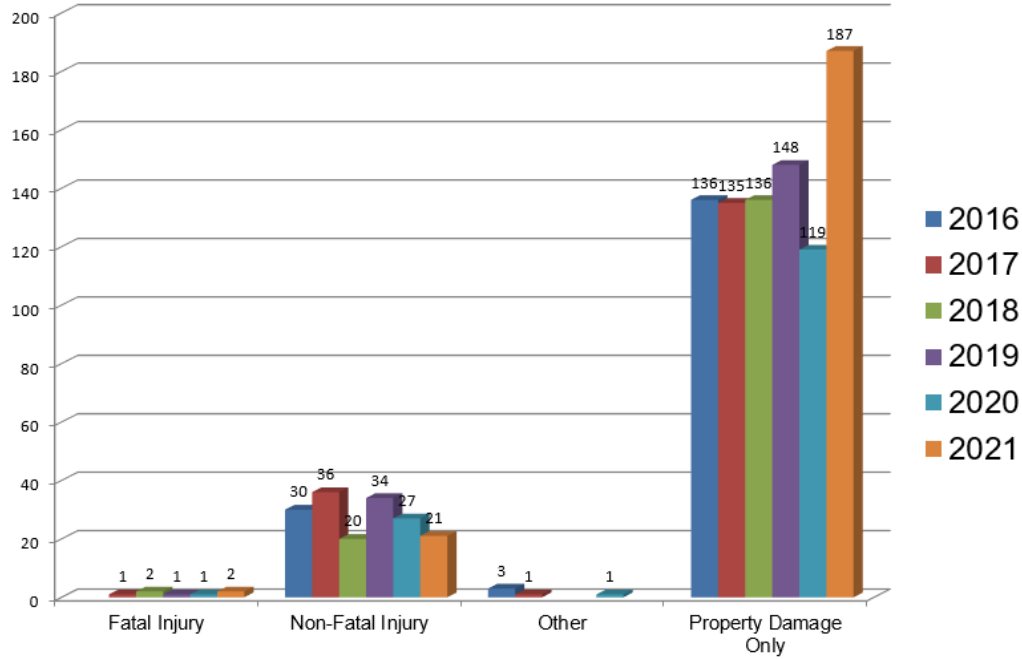
Updated : Wednesday, April 14, 2021 - Current Period : 1999/12/31

1N00 - DUFFERIN 2021 Q 1 All Offence Hours of Day All Offence Days of Week All Offence Months All Coverage Types CC_Provincial Statutes All Offence Act Part Types All Courts All Badges All License Plate Location All Offender Gender All Offender Age Group All Date Added All Prior Offence Date MEASURES

Offence Count as values		HTA	CC-Traffic (Revised)	CC-Non-Traffic (Revised)	LLA	Other	CC_Provincial Statutes
2021/Jan	January	541	13	25	6	84	669
	All Offence Months	541	13	25	6	84	669
2021/Feb	February	650	17	40	16	73	796
	All Offence Months	650	17	40	16	73	796
2021/Mar	March	640	5	17	11	74	747
	All Offence Months	640	5	17	11	74	747
2021 Q 1		1,831	35	82	33	231	2,212

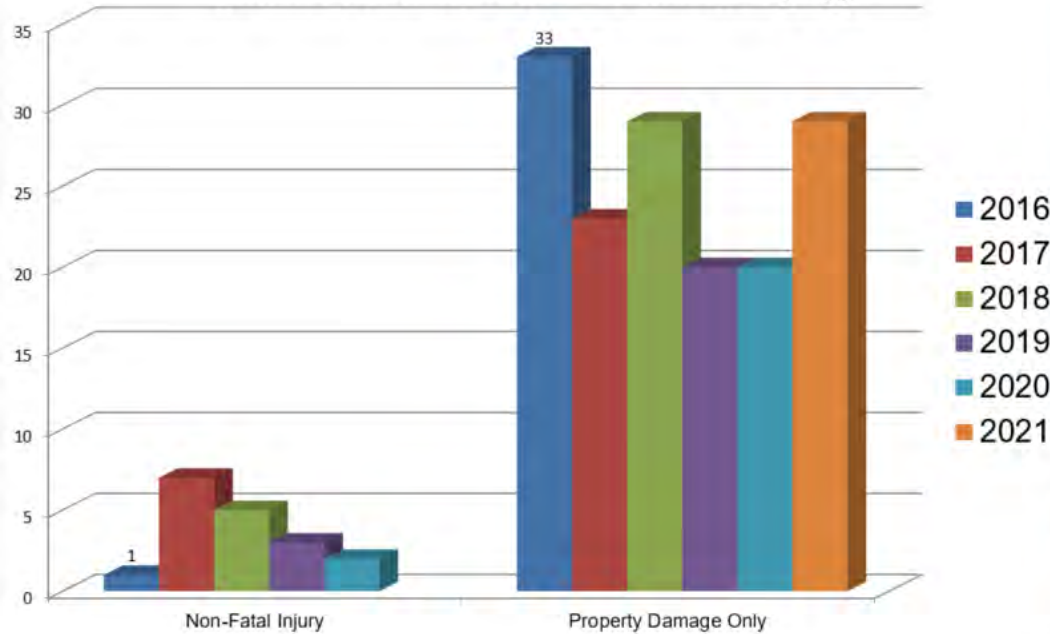
Zero suppression rows and columns. Suppression options applied: zero values, division by zero, missing values, overflow values.

Number of Motor Vehicle Collisions by Type



Date		Quarter	
2016		Q1	
2017		Q2	
2018		Q3	
		Q4	
Jurisdiction		Incident Type	
AMARANTH TWP		Fatal Injury	
BRAMPTON		Non-Fatal Injury	
CALEDON		Other	
EAST GARAFRAXA ...		Property Damage Only	
GRAND VALLEY		(blank)	
GREY HIGHLANDS			
MELANCTHON TWP			
Jurisdiction	(Multiple Items)	Count of Incident Type	
Quarter	Q1	Column Labels	
		Row Labels	
		2016	2017 2018 2019 2020 2021 Grand
		Fatal Injury	1 2 1 1 2
		Non-Fatal Injury	30 36 20 34 27 21
		Other	3 1 1
		Property Damage Only	136 135 136 148 119 187
		Grand Total	169 173 158 183 148 210

Number of Motor Vehicle Collisions by Type



Date		Quarter	
2020		Q1	
2021		Q2	
(blank)		Q3	
		Q4	
Jurisdiction		Incident Type	
EAST GARAFRAXA T...		Non-Fatal Injury	
GRAND VALLEY		Property Damage Only	
GREY HIGHLANDS		Fatal Injury	
MELANCTHON TWP		Other	
MONO		(blank)	
MULMUR TWP			
ORANGEVILLE			
Jurisdiction		MULMUR TWP	
Quarter		Q1	
Count of Incident Type		Column Labels	
Row Labels		2016	
Non-Fatal Injury		1	
Property Damage Only		33	
Grand Total		34	

Part 3 by Municipality

MULMUR	2020	2021
Jan	22	6
Feb	5	2
Mar	0	4
Apr	0	
May	0	
June	0	
July	6	
Aug	0	
Sept	5	
Oct	4	
Nov	2	
Dec	2	
Total	46	12

Part 1Yearly Summary by Municipality

MULMUR	2020	2021
Jan	19	35
Feb	16	46
Mar	7	112
Apr	12	
May	52	
June	83	
July	46	
Aug	47	
Sept	40	
Oct	36	
Nov	14	
Dec	19	
Total	391	193

Friday, April 16, 2021

Traffic File Control Register

Report Period: 01-JAN-2021 thru 31-MAR-2021

Report Criteria --> Detachment Code starting with {1n00} Report Type equals {*} Incident Type equals {*}

Incident Date	Incident Time	Self-Reported	Location	Jurisdiction	RdHwy Intersection	Incident Type	Primary Cause	Report Type
09-Jan-21	23:24	No	COUNTY ROAD 18	MULMUR TWP	5 SIDEROAD	Only	Animal - Wild or Domestic	Motor Vehicle
11-Jan-21	7:33	No	MONO-ADJALA	MULMUR TWP	5 SIDEROAD	Only	Driver fatigue	Motor Vehicle
12-Jan-21	3:56	No	COUNTY ROAD 18	MULMUR TWP	COUNTY ROAD 21	Only	Lost control	Motor Vehicle
12-Jan-21	7:00	No	89 89	MULMUR TWP	89	Only	conditions	Motor Vehicle
11-Jan-21	9:00	No	COUNTY ROAD 18	MULMUR TWP	COUNTY ROAD 10	Only	Animal - Wild or Domestic	Motor Vehicle
15-Jan-21	6:45	No	89 89	MULMUR TWP	89	Only	conditions	Motor Vehicle
21-Jan-21	5:10	No	COUNTY ROAD 18	MULMUR TWP	COUNTY ROAD 18	Only	conditions	Motor Vehicle
17-Jan-21	1:20	No	89 89	MULMUR TWP	7TH LINE EHS	Only	conditions	Motor Vehicle
26-Jan-21	13:33	No	COUNTY ROAD 18	MULMUR TWP	15 SIDEROAD	Only	conditions	Motor Vehicle
07-Jan-21	17:19	No	20 SIDEROAD	MULMUR TWP	CENTRE	Only	Other	Motor Vehicle
28-Jan-21	10:14	No	89 10&89	MULMUR TWP	huronontario st	Only	Other	Motor Vehicle
29-Jan-21	17:47	No	COUNTY ROAD 18	MULMUR TWP	County road 21	Only	Improper passing	Motor Vehicle
30-Jan-21	13:05	No	COUNTY ROAD 18	MULMUR TWP	20 SIDEROAD	Only	Improper passing	Motor Vehicle
01-Feb-21	14:15	No	2ND LINE	MULMUR TWP	15 SIDEROAD	Only	conditions	Motor Vehicle
22-Jan-21	22:00	No	2ND LINE	MULMUR TWP	20 sideroad	Only	conditions	Motor Vehicle
13-Feb-21	1:30	No	MONO-ADJALA	MULMUR TWP	BAXTER AVE	Only	Animal - Wild or Domestic	Motor Vehicle
16-Feb-21	7:21	No	89 89	MULMUR TWP	5TH LINE EHS	Only	Lost control	Motor Vehicle
17-Feb-21	9:45	No	COUNTY ROAD 18	MULMUR TWP	COUNTY ROAD 21	Only	conditions	Motor Vehicle
13-Feb-21	19:47	No	COUNTY ROAD 18	MULMUR TWP	10 SIDEROAD	Only	conditions	Motor Vehicle
24-Feb-21	6:43	No	20 SIDEROAD	MULMUR TWP	4th line	Only	Animal - Wild or Domestic	Motor Vehicle
01-Mar-21	14:25	No	COUNTY ROAD 18	MULMUR TWP	5 SIDEROAD	Only	Lost control	Motor Vehicle
01-Mar-21	15:15	No	COUNTY ROAD 18	MULMUR TWP	5 SIDEROAD	Only	Other	Motor Vehicle
01-Mar-21	16:20	No	10 10&89	MULMUR TWP	2ND LINE	Only	Other	Motor Vehicle
01-Mar-21	17:12	No	89 89	MULMUR TWP	Line 7 East	Only	Other	Motor Vehicle
22-Feb-21	5:36	No	89 89	MULMUR TWP	County road 18	Only	Improper turn	Motor Vehicle
10-Mar-21	20:15	No	COUNTY ROAD 18	MULMUR TWP	5 SIDEROAD	Only	Animal - Wild or Domestic	Motor Vehicle

C	11-Mar-21	8:05	No	COUNTY ROAD 19	MULMUR TWP	89	Only	conditions	Motor Vehicle
C	21-Mar-21	11:45	No	COUNTY ROAD 21	MULMUR TWP	3RD LINE	Only	Animal - Wild or Domestic	Motor Vehicle
C	22-Mar-21	9:00	No	COUNTY ROAD 18	MULMUR TWP	COUNTY ROAD 17	Only	Animal - Wild or Domestic	Motor Vehicle



Detachment Commander's Report

It is my pleasure to provide this report to the Town of Mulmur Police Services Board. The Detachment Personnel are committed to providing a professional policing service that addresses identified community needs and concerns.

THE PROMISE OF THE OPP

OPP Vision Safe Communities . . . A Secure Ontario.

OPP Mission

Policing excellence through our people, our work and our relationships.

OPP Strategic Objectives

Our People Attract, develop, support and retain a professional work force and leadership that reflects OPP Values and Ethics.

Our Work Provide for safe communities and a secure Ontario through high performance policing.

Our Relationships Engage in and strengthen our relationships and trust with the people we serve, our Justice sector partners and our stakeholders.

Our Infrastructure Support service delivery through technology, equipment, facilities, business processes, and communications.



Calls For Service (CFS) Billing Summary Report

Mulmur April to June - 2021

Billing Categories (Billing categories below do not match traditional crime groupings)		2021				2020			
		April to June	Year to Date	Time Standard	Year To Date Weighted Hours	April to June	Year to Date	Time Standard	Year To Date Weighted Hours
Traffic	MVC (MOTOR VEHICLE COLLISION) -Master code	0	1	3.4	3.4	0	1	3.4	3.4
	MVC - Personal Injury (MOTOR VEHICLE COLLISION)	3	4	3.4	13.6	2	3	3.4	10.2
	MVC - Prop. Dam. Non Reportable	2	11	3.4	37.4	3	4	3.4	13.6
	MVC - Prop. Dam. Reportable (MOTOR VEHICLE COLLISION)	13	32	3.4	108.8	14	24	3.4	81.6
	MVC - Others (MOTOR VEHICLE COLLISION)	0	0		0.0	0	1	3.4	3.4
	Total	18	48	3.4	163.2	19	33	3.4	112.2
Total		115	212		719.2	113	192		661.4

Note to Detachment Commanders:

- The content of each report is to be shared by the Detachment Commander only with the municipality for which it was generated. The municipality may treat this as a public document and distribute it as they wish.
- All data is sourced from the Niche RMS application. Included are 'reported' occurrences (actuals and unfounded occurrences) for 'billable' occurrences ONLY. Data is refreshed on a weekly basis.
- The Traffic category includes motor vehicle collision (MVC) occurrences entered into Niche (UCR code 8521). MVCs are NOT sourced from the eCRS application for this report.
- Only the primary violation is counted within an occurrence.
- Time standards displayed are for the 2021 billing period.

Note to Municipalities:

Report Content Last Updated:
2021/07/17

Report generated by:
Todhunter, Laura

Report generated on:
Jul 20, 2021 11:10:37 AM
Page 3 of 4

Updated : Thursday, July 15, 2021 - Current Period : 1999/12/31

1N00 - DUFFERIN 2021 Q 2 All Offence Hours of Day All Offence Days of Week All Offence Months All Coverage Types **Traffic Charges (Big 4) - PSB Report** All Offence Act Part Types All Courts All Badges All License Plate Location All Offender Gender All Offender Age Group All Date Added All Prior Offence Date MEASURES

Offence Count as values		Speeding	Seatbelt	Traffic Charges (Big 4) - PSB Report
2021/Apr	January	0	0	0
	February	0	0	0
	March	0	0	0
	April	718	42	791
	May	0	0	0
	June	0	0	0
	July	0	0	0
	August	0	0	0
	September	0	0	0
	October	0	0	0
	November	0	0	0
	December	0	0	0
	All Offence Months	718	42	791
2021/May	January	0	0	0
	February	0	0	0

Updated : Thursday, July 15, 2021 - Current Period : 1999/12/31

1N00 - DUFFERIN 2021 Q 2 All Offence Hours of Day All Offence Days of Week All Offence Months All Coverage Types **Traffic Charges (Big 4) - PSB Report** All Offence Act Part Types All Courts All Badges All License Plate Location All Offender Gender All Offender Age Group All Date Added All Prior Offence Date MEASURES

Offence Count as values		Speeding	Seatbelt	Traffic Charges (Big 4) - PSB Report
2021/May	March	0	0	0
	April	0	0	0
	May	666	29	722
	June	0	0	0
	July	0	0	0
	August	0	0	0
	September	0	0	0
	October	0	0	0
	November	0	0	0
	December	0	0	0
	All Offence Months	666	29	722
2021/Jun	January	0	0	0
	February	0	0	0
	March	0	0	0
	April	0	0	0

Updated : Thursday, July 15, 2021 - Current Period : 1999/12/31

1N00 - DUFFERIN 2021 Q 2 All Offence Hours of Day All Offence Days of Week All Offence Months All Coverage Types **Traffic Charges (Big 4) - PSB Report** All Offence Act Part Types All Courts All Badges All License Plate Location All Offender Gender All Offender Age Group All Date Added All Prior Offence Date MEASURES

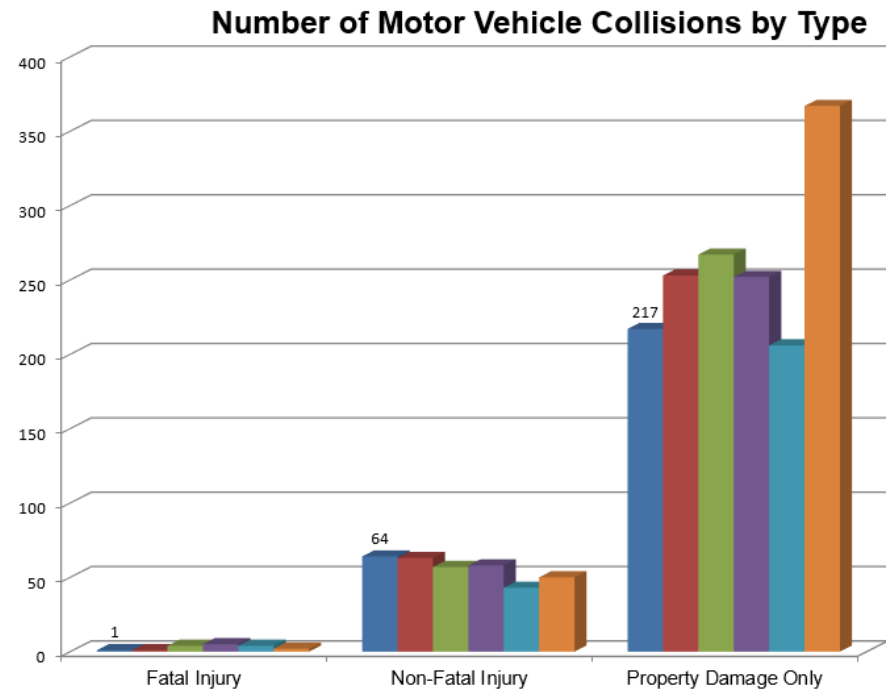
Offence Count as values		Speeding	Seatbelt	Traffic Charges (Big 4) - PSB Report
2021/Jun	May	0	0	0
	June	316	17	345
	July	0	0	0
	August	0	0	0
	September	0	0	0
	October	0	0	0
	November	0	0	0
	December	0	0	0
	All Offence Months	316	17	345
2021 Q 2		1,700	88	1,858

Updated : Thursday, July 15, 2021 - Current Period : 1999/12/31

1N00 - DUFFERIN 2021 Q 2 All Offence Hours of Day All Offence Days of Week All Offence Months All Coverage Types **CC_Provincial Statutes** All Offence Act Part Types All Courts All Badges All License Plate Location All Offender Gender All Offender Age Group All Date Added All Prior Offence Date MEASURES

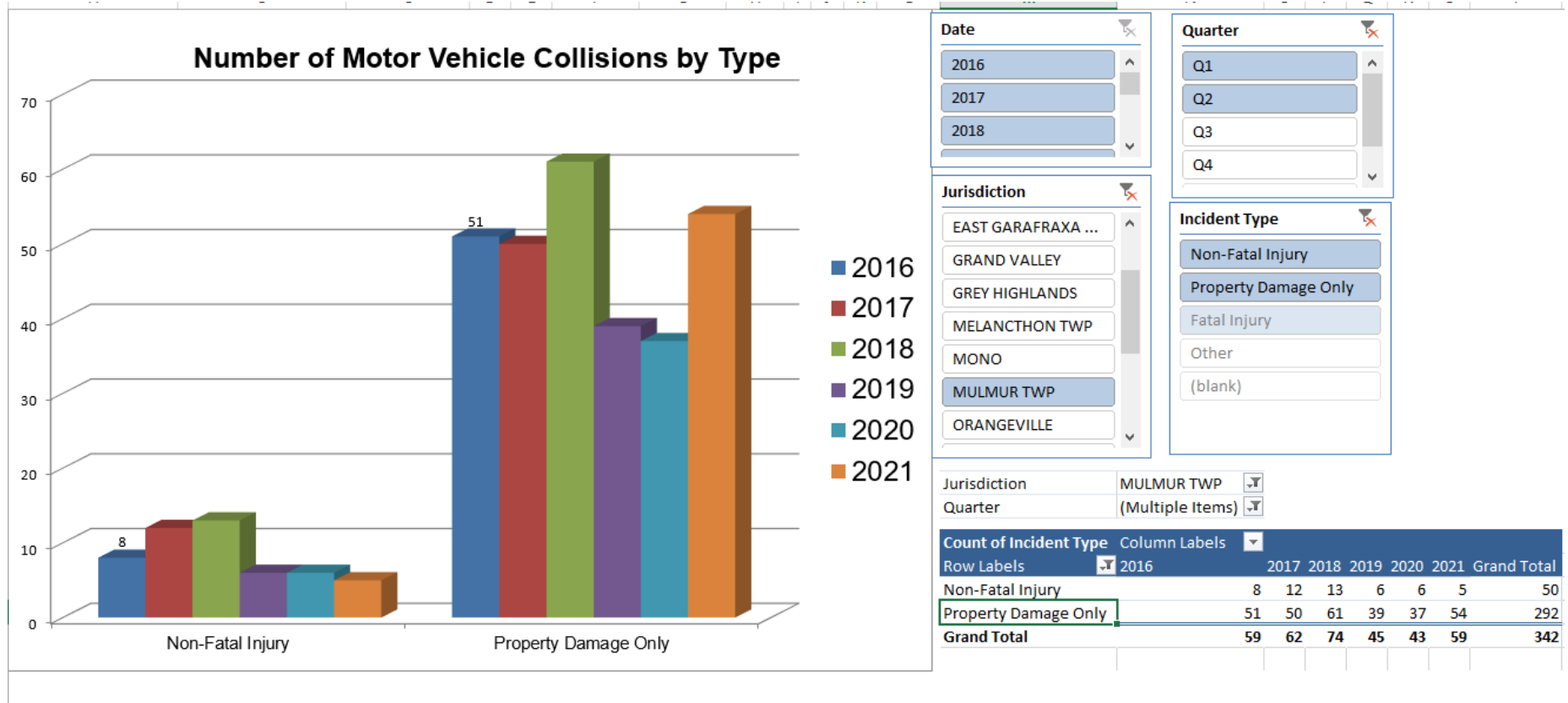
Offence Count as values		HTA	CC-Traffic (Revised)	CC-Non-Traffic (Revised)	LLA	Other	CC_Provincial Statutes
2021/Apr	April	949	15	92	16	103	1,175
	All Offence Months	949	15	92	16	103	1,175
2021/May	May	847	15	58	10	84	1,014
	All Offence Months	847	15	58	10	84	1,014
2021/Jun	June	447	4	25	4	33	513
	All Offence Months	447	4	25	4	33	513
2021 Q 2		2,243	34	175	30	220	2,702

Zero suppression rows and columns. Suppression options applied: zero values, division by zero, missing values, overflow values.



- 2016
- 2017
- 2018
- 2019
- 2020
- 2021

Date		Quarter					
2016		Q1					
2017		Q2					
2018		Q3					
		Q4					
Jurisdiction		Incident Type					
EAST GARAFRAXA ...		Fatal Injury					
GRAND VALLEY		Non-Fatal Injury					
GREY HIGHLANDS		Other					
MELANCTHON TWP		Property Damage Only					
MONO		(blank)					
MULMUR TWP							
ORANGEVILLE							
Jurisdiction	(Multiple Items)	Quarter	(Multiple Items)				
Count of Incident Type							
Row Labels	2016	2017	2018	2019	2020	2021	Grand Total
Fatal Injury	1	1	4	5	4	2	17
Non-Fatal Injury	64	63	57	58	43	50	335
Property Damage Only	217	253	267	252	206	367	1562
Grand Total	282	317	328	315	253	419	1914



Part 3 Yearly Summary by Municipality

MULMUR	2020	2021
Jan	22	6
Feb	5	2
Mar	0	4
Apr	0	1
May	0	5
June	0	1
July	6	
Aug	0	
Sept	5	
Oct	4	
Nov	2	
Dec	2	
Total	46	19

Part 1 Yearly Summary by Municipality

MULMUR	2020	2021
Jan	19	35
Feb	16	46
Mar	7	112
Apr	12	129
May	52	69
June	83	95
July	46	
Aug	47	
Sept	40	
Oct	36	
Nov	14	
Dec	19	
Total	391	486

Tuesday, July 20, 2021

Traffic File Control Register

Report Period: 01-APR-2021 thru 30-JUN-2021

Report Criteria --> Detachment Code starting with {1n00} Report Type equals { *} Incident Type equals { *}

Sta tus	Incident Date	Incident Time	Self- Reporte d	Location	Jurisdiction	RdHwy Intersection	Incident Type	Primary Cause	Report Type
C	07-Apr-21	23:23	No	89 10&89	MULMUR TWP	4TH LINE	Damage Only	Driver fatigue	Motor Vehicle
C	05-Apr-21	16:30	No	COUNTY ROAD 17	MULMUR TWP	COUNTY ROAD 18	Damage Only	Following too closely	Motor Vehicle
C	16-Apr-21	20:01	No	89 89	MULMUR TWP	1ST LINE	Damage Only	Domestic	Motor Vehicle
C	21-Apr-21	6:17	No	10 10&89	MULMUR TWP	MONO-AMARANTH TL	Property Damage Only	Speed -- too fast for conditions	Motor Vehicle
C	01-May-21	12:07	No	COUNTY ROAD 21	MULMUR TWP	2ND LINE	Damage Only	Speed -- excessive	Motor Vehicle
C	01-May-21	18:22	No	4TH LINE	MULMUR TWP	15 SIDEROAD	Damage Only	Speed -- excessive	Motor Vehicle
C	13-May-21	21:49	No	COUNTY ROAD 18	MULMUR TWP	5 SIDEROAD	Damage Only	Lost control	Motor Vehicle
C	12-May-21	23:20	No	COUNTY ROAD 21	MULMUR TWP	3rd line	Damage Only	Domestic	Motor Vehicle
C	14-May-21	16:43	No	COUNTY ROAD 18	MULMUR TWP	15 SIDEROAD	Damage Only	Improper passing	Motor Vehicle
C	08-May-21	15:57	No	COUNTY ROAD 21	MULMUR TWP	2ND LINE	Damage Only	conditions	Motor Vehicle
C	16-May-21	12:59	No	RIVER	MULMUR TWP	CENTRE	Non-Fatal Injury	Lost control	Motor Vehicle
C	09-May-21	14:23	No	20 SIDEROAD	MULMUR TWP	RIVER	Damage Only	Lost control	Motor Vehicle
C	22-May-21	20:45	No	5TH LINE E	MULMUR TWP	9 sideroad	Damage Only	Lost control	Off-Road Vehicle
C	18-May-21	22:27	No	10 10&89	MULMUR TWP	10 HY	Damage Only	Unknown	Motor Vehicle
C	21-May-21	17:00	No	89 89	MULMUR TWP	COUNTY ROAD 18	Non-Fatal Injury	way	Motor Vehicle
C	29-May-21	14:00	No	5 SIDEROAD	MULMUR TWP	4TH LINE	Non-Fatal Injury	Mechanical failure	Off-Road Vehicle
C	02-Jun-21	23:30	No	COUNTY ROAD 18	MULMUR TWP	20 SIDEROAD	Damage Only	Domestic	Motor Vehicle
C	09-Jun-21	16:17	No	COUNTY ROAD 21	MULMUR TWP	MULMUR/TOSOR ONTIO TL	Non-Fatal Injury	Disobeyed traffic control	Motor Vehicle
C	10-Jun-21	19:20	No	COUNTY ROAD 18	MULMUR TWP	COUNTY ROAD 21	Damage Only	Domestic	Motor Vehicle
C	12-Jun-21	9:27	No	89 89	MULMUR TWP	5TH LINE EHS	Damage Only	way	Motor Vehicle
C	12-Jun-21	21:29	No	COUNTY ROAD 18	MULMUR TWP	10 SIDEROAD	Damage Only	Domestic	Motor Vehicle
C	13-Jun-21	9:05	No	89 89	MULMUR TWP	1ST LINE	Damage Only	Domestic	Motor Vehicle
C	04-Jun-21	9:02	No	COUNTY ROAD 18	MULMUR TWP	CR 21	Damage Only	Lost control	Motor Vehicle
C	15-Jun-21	6:27	No	10 SIDEROAD	MULMUR TWP	centre rd	Damage Only	Debris on roadway	Motor Vehicle

C	14-Jun-21	4:20	No	89 89	MULMUR TWP	5th Line EHS	Damage Only	Domestic	Motor Vehicle
C	06-Jun-21	13:30	No	COUNTY ROAD 18	MULMUR TWP	20 sideroad	Non-Fatal Injury	Improper lane change	Motor Vehicle
C	20-Jun-21	21:40	No	89 10&89	MULMUR TWP	89	Damage Only	Improper turn	Motor Vehicle
C	22-Jun-21	1:20	No	89 89	MULMUR TWP	COUNTY ROAD 18	Damage Only	Domestic	Motor Vehicle
C	23-Jun-21	15:48	No	89 89	MULMUR TWP	Highway 10	Damage Only	Improper lane change	Motor Vehicle
C	24-Jun-21	9:54	No	10 2ND LINE	MULMUR TWP	hwy 89	Damage Only	way	Motor Vehicle

Paid Duty Stat Sheet – Mulmur Township Traffic

1. River Rd from Terra Nova to Hornings Mills
2. 20th Sideroad from Terra Nova to Airport Road
3. 17th Sideroad and 5th Line
4. County Road 21 at Honeywood
5. County Road 18 at Mansfield
6. 10th Sideroad

April 15/2021
- Neumann 15758

1. Speeding 111kph in 80kph on County 18 - Just N of 10 sideroad/Mansfield
2. Speeding 78kph in 50kph - County 18 - Mansfield
3. Plate not visible - County 18 - Mansfield
4. Speeding 96kph in 60kph County 18 - Mansfield
5. Speeding 116kph in 80kph - County 18 - Just S of Mansfield
6. Speeding 78kph in 60kph zone - 10 sideroad
7. Fail to provide insurance - 10 sideroad. Warning
8. ~~At~~ Speeding 82kph in 50kph zone - County 21 - Honeywood
9. Speeding 99kph in 50kph zone - County 21 - Honeywood
10. Speeding 92kph in 50kph zone - Sideroad 10
11. Speeding 92kph in 50kph zone Sideroad 10
12. Fail to provide Insurance - 10 sideroad - warning
13. _____

NOTE:

Paid Duty Stat Sheet – Mulmur Township Traffic

1. River Rd from Terra Nova to Hornings Mills
2. 20th Sideroad from Terra Nova to Airport Road
3. 17th Sideroad and 5th Line
4. County Road 21 at Honeywood
5. County Road 18 at Mansfield
6. 10th Sideroad

- City Rd 18 Mansfield. - 3 hrs Radar
1. ↳ 3 tickets for speeding & cautions.
 2. 20th Sdrd from Terra Nova to Airport. - 1 hour Radar.
↳ 0 Tickets 0 Cautions.
 3. River Rd Terra Nova to Hornings Mills - 1 hr Radar.
↳ 1 Ticket, 1 Cautions.
 4. 17th Sdrd + 5th Line. - 1 hr Radar.
↳ 0 Tickets 0 Cautions.
 5. 10th Sdrd 1 hr Radar.
↳ 1 Ticket 0 Cautions.
 6. City Rd 21 at Honeywood 1 hr Radar.
↳ 0 Tickets. 0 Cautions.
 7. _____
 8. _____
 9. _____
 10. _____
 11. _____
 12. _____
 13. _____

NOTE:

Ryan Humbert. #15748
April 24/2021

0700-1500

MAY 3 / 2021

Paid Duty Stat Sheet - Mulmur Township Traffic

1. River Rd from Terra Nova to Hornings Mills
2. 20th Sideroad from Terra Nova to Airport Road
3. 17th Sideroad and 5th Line
4. County Road 21 at Honeywood
5. County Road 18 at Mansfield
6. 10th Sideroad

1. ⁷⁷~~77~~/50 - Cum SAFETY ZONE: C/R 18 IN MANSFIELD.
2. 65/50 - C/R 18 IN MANSFIELD
3. 65/50 - C/R 21 IN HONEYWOOD
4. 70/50 - C/R 21 IN HONEYWOOD AND TRAILER WARNING.
5. 65/50 - C/R 21 IN HONEYWOOD
6. PATROLLED OTHER LOCATIONS BUT NO ~~REPORTS~~
7. OFFENCES.
- 8.
- 9.
- 10.
- 11.
- 12.
- 13.

NOTE:

CURT COUENET
15743.



MAY 11 2021

Paid Duty Stat Sheet – Mulmur Township Traffic

1. River Rd from Terra Nova to Hornings Mills
2. 20th Sideroad from Terra Nova to Airport Road
3. 17th Sideroad and 5th Line
4. County Road 21 at Honeywood
5. County Road 18 at Mansfield
6. 10th Sideroad

1. Area 5- Drive -hand-held communication device (warning)
2. Area 5 - Speeding 82km/h in 50km/h zone
3. Area 5 - Speeding 94km/h in 60km/h zone
4. Area 6- Speeding 81km/h in 50km/h zone
5. Area 6- Fail to Surrender Insurance Card (warn)
6. Area 6- Fail to yield to traffic on through HWY (warn)
7. Area 6- Fail to Surrender Insurance Card
8. Area 4- Speeding 84km/h in 50km/h zone
9. Area 4- Speeding 81 km/h in 50km/h zone
10. _____
11. _____
12. _____
13. _____

NOTE: Area 3- Construction, vehs Slow and Following Speed limit

Paid Duty Stat Sheet – Mulmur Township Traffic

June 4, 2021 – OPP #15765 WIDBUR, C.

- 1 HTA 128 Speeding 1 - 49 Km/h over posted limit 2021/06/04 M Adult
- 2 CAIA 3(1) Fail to surrender insurance card 2021/06/04 M Adult
- 3 HTA 128 Speeding 1 - 49 Km/h over posted limit 2021/06/04 M Adult
- 4 HTA 128 Speeding 1 - 49 Km/h over posted limit 2021/06/04 M Adult
- 5 HTA 7(1)(a) Drive motor vehicle, no permit 2021/06/04 M Adult
- 6 HTA 128 Speeding 1 - 49 Km/h over posted limit 2021/06/04 F Adult
- 7 HTA 128 Speeding 1 - 49 Km/h over posted limit 2021/06/04 M Adult
- 8 HTA 128 Speeding 1 - 49 Km/h over posted limit 2021/06/04 M Adult
- 9 CAIA 3(1) Fail to have insurance card 2021/06/04 M Adult
- 10 HTA 128 Speeding 1 - 49 Km/h over posted limit 2021/06/04 F Adult
- 11 HTA 128 Speeding 1 - 49 Km/h over posted limit 2021/06/04 F Adult
- 12 HTA 128 Speeding 1 - 49 Km/h over posted limit 2021/06/04 M Adult
- 13 HTA 128 Speeding 1 - 49 Km/h over posted limit 2021/06/04 M Adult
- 14 HTA 128 Speeding 1 - 49 Km/h over posted limit 2021/06/04 M Adult
- 15 CAIA 3(1) Fail to have insurance card 2021/06/04 F Adult
- 16 HTA 7(1)(a) Drive motor vehicle, no currently validated permit 2021/06/04 F Adult
- 17 HTA 128 Speeding 1 - 49 Km/h over posted limit 2021/06/04 M Adult
- 18 CAIA 3(1) Fail to have insurance card 2021/06/04 M Adult
- 19 HTA Reg 316 16(1) Number plate improperly displayed 2021/06/04 M Adult
- 20 HTA 128 Speeding 1 - 49 Km/h over posted limit 2021/06/04 M Adult
- 21 CAIA 3(1) Fail to surrender insurance card 2021/06/04 M Adult

Paid Duty Stat Sheet – Mulmur Township Traffic

June 16 2021 – PC Widbur 15765

- 1 HTA 128 Speeding 1 - 49 Km/h over posted limit 2021/06/16 M Adult
- 2 HTA 128 Speeding 1 - 49 Km/h over posted limit 2021/06/16 M Adult
- 3 HTA 128 Speeding 1 - 49 Km/h over posted limit 2021/06/16 M Adult
- 4 HTA 128 Speeding 1 - 49 Km/h over posted limit 2021/06/16 M Adult
- 5 HTA 13(2) Obstruct plate 2021/06/16 M Adult
- 6 HTA 128 Speeding 1 - 49 Km/h over posted limit 2021/06/16 M Adult
- 7 HTA 128 Speeding 1 - 49 Km/h over posted limit 2021/06/16 M Adult
- 8 HTA 111(2) Insecure load 2021/06/16 M Adult
- 9 CAIA 3(1) Fail to have insurance card 2021/06/16 M Adult
- 10 HTA 128 Speeding 1 - 49 Km/h over posted limit 2021/06/16 F Adult
- 11 HTA 128 Speeding 1 - 49 Km/h over posted limit 2021/06/16 F Adult
- 12 CAIA 3(1) Fail to have insurance card 2021/06/16 F Adult
- 13 HTA 128 Speeding 1 - 49 Km/h over posted limit 2021/06/16 F Adult
- 14 CAIA 3(1) Fail to have insurance card 2021/06/16 F Adult
- 15 HTA 128 Speeding 1 - 49 Km/h over posted limit 2021/06/16 M Adult
- 16 HTA 128 Speeding 1 - 49 Km/h over posted limit 2021/06/16 F Adult
- 17 HTA 162 Drive while crowded 2021/06/16 F Adult
- 18 HTA 128 Speeding 1 - 49 Km/h over posted limit 2021/06/16 M Adult
- 19 HTA 13(2) Obstruct plate 2021/06/16 M Adult
- 20 HTA 128 Speeding 1 - 49 Km/h over posted limit 2021/06/16 F Adult
- 21 CAIA 3(1) Fail to have insurance card 2021/06/16 F Adult
- 22 HTA 13(2) Obstruct plate 2021/06/16 F Adult
- 23 HTA 128 Speeding 1 - 49 Km/h over posted limit

June 26/2021

Paid Duty Stat Sheet – Mulmur Township Traffic

1. 10th Sideroad from County Road 18 to County Road 19 (areas of interest: the change in speed zone east of the 2nd Line East);
2. River Road from Mulmur Melancthon Townline to Terra Nova (Areas of interest: all community safety zones, Pine River Institute, Prince of Wales to Kilgorie and Terra Nova); and
3. 20th Side Road from Terra Nova to County Road 18.

1. 0839 - Marsfield - Charge 80kph in 50kph
2. 1010 - 10 Srd - Charge 107 in 80
3. 1113 - Honeywood - 70 in 50 charge + Insurance Car Warning
4. 1136 - Honeywood - 80 in 50 charge
5. 1152 - Honeywood 88 in 50 charge
6. 1209 Honeywood 70 in 50 + Insurance Car Warning
7. 1304 - Honeywood - 80 in 50 charge
8. 1319 ~~Honeywood~~ ^{40 Srd} 74 in 50 Warn. Honeywood
9. 1505 10 Srd 98 in 60 charge
10. 1523 10 Srd 88 in 60 charge
11. 1535 Centre Rd/10 Srd - 110 in 90 charge
12. _____
13. - No MC's seen - Mostly wet conditions

NOTE:

Officer is to note on the stat sheet the amount of time spent in an area and the number of vehicles/ MC seen. Eg. 30 minutes in Terra Nova near 123456 20 SRD. 10 MC's observed all compliant.

Paid Duty: April 15 – June 26

7 of 11 weekends covered; no coverage May long weekend

Charges

- 62 Speeding; no stunt driving charges
 - Honeywood, 11 charges over 5 weekends, from 15 kph over to 49 kph over in the 50 zone
 - Mansfield, 12 charges over 5 weekends, from 15 kph to 38 kph over in the 50 zone, 35 kph over in the 60 zone and from 30 kph over to 36 kph over in the 80 zone
 - 10 Sideroad, 7 charges over 5 weekends, from 11 kph over to 42 kph over in the 50 zone, 28 kph over to 30 kph over in the 60 zone and 30 kph over in the 80 zone
 - No location, speed or posted limit on 2 of the days; limited information given on 2 others
- 14 Failure to provide insurance



STAFF REPORT

TO: Road Safety Committee
FROM: Lexi Phillips
MEETING DATE: August 9, 2021
SUBJECT: ATV Complaint Instructions

PURPOSE:

The purpose of this report is to inform the Committee of actions that can be taken to address complaints related to the use of ATVs on Township roads.

BACKGROUND:

Municipal Bylaw Enforcement does not have the authority to stop moving vehicles. Residents with ATV complaints should be encouraged to contact the OPP non-emergency number 1-888-310-1122.

ANALYSIS:

At the last Road Safety Committee meetings, members requested that ATV Complaint Instructions be distributed.

It would be beneficial for the RSC to establish a framework including but not limited to wording, imagery, and types of promotion.

STRATEGIC PLAN ALIGNMENT:

1. Growing a Connected Mulmur: Communication with and social connectivity within the Mulmur community.

FINANCIAL IMPACTS:

None

RECOMMENDATION:

THAT the Road Safety Committee receives this report;

Respectfully submitted,

Lexi Phillips

Lexi Phillips, Administrative/Finance Assistant/Bylaw Enforcement



STAFF MEMO

To: Roads Safety Committee
From: John Willmetts, Director of Public Works
Date: August 9, 2021
Re: Traffic Signage

- Speed reduction signage has been installed on 17 Sideroad.
- Hidden Driveway Signage has been ordered for 10 Sideroad and will be installed once received.
- Share the Road Signage has been ordered and will be installed once received. The first area to be signed will be 20 Sideroad/River Road from Airport Road to the Mulmur-Melancthon Townline

Respectfully submitted,

John Willmetts

John Willmetts, Director of Public Works



COUNCIL MINUTES
July 7, 2021
9:00AM

Council Present: Mayor Horner, Deputy Mayor Hawkins, Councillors Boxem, Clark and Cufaro

Staff Present: Tracey Atkinson – CAO, Heather Boston - Treasurer, John Willmetts – Public Works, Roseann Knechtel – Deputy Clerk

Moving Ontarians More Safely Act (MOMS)

Moved by Cufaro and Seconded by Clark

WHEREAS, in April 2021 the Ontario Government introduced the Moving Ontarians More Safely Act (MOMS). The proposed legislation will introduce new measures to combat high-risk driving and improve road safety, including longer driver's licence suspensions and longer vehicle impoundment periods for drivers who engage in stunt driving, street racing and aggressive driving;

WHEREAS, the MOMS Act targets the worst drivers on our roads by creating escalating suspensions for repeat offenders and setting a lower speed threshold for stunt driving charges on municipal roads;

THEREFORE, Mulmur Township requests the Ontario Government to lower the speed threshold for stunt driving charges of driving 40 kilometres per hour (km/h) or more above the speed limit on all roads *where the speed limit is 80 km/h.*

	Yea	Nay
Councillor Boxem	Y	
Councillor Clark	Y	
Councillor Cufaro	Y	
Deputy Mayor Hawkins	Y	
Mayor Horner	Y	

CARRIED.