



AGENDA

MULMUR POLICE SERVICES BOARD (PSB)

Wednesday January 26, 2022

9:00 am – ZOOM Electronic Meeting

This meeting is being conducted by means of Electronic Participation by a majority of members, as permitted by Section 238 (3.3) of the Municipal Act, 2001, as amended.
USING VIDEO AND/OR AUDIO CONFERENCING.

To connect only by phone, please dial any of the following numbers. When prompted, please enter the meeting ID provided below the phone numbers. You will be placed into the meeting in muted mode. If you encounter difficulty, please call the front desk at 705-466-3341, ext. 0

+1 778 907 2071 Canada
+1 204 272 7920 Canada
+1 438 809 7799 Canada
+1 587 328 1099 Canada
+1 647 374 4685 Canada

To connect to video with a computer, smart phone or digital device) and with either digital audio or separate phone line, download the zoom application ahead of time and enter the digital address below into your search engine or follow the link below. Enter the meeting ID when prompted.

<https://us02web.zoom.us/j/84602248258>

Meeting ID: 846 0224 8258

1. a) CALL TO ORDER BY THE SECRETARY

b) Oath of Office

c) Appointment of Chair

Staff Recommendation: THAT _____ be appointed Chair of the Mulmur Police Service Board for 2022.

2. APPROVAL OF AGENDA

Staff Recommendation: THAT the agenda be approved.

3. MINUTES OF THE PERVIOUS MEETING

Staff Recommendation: THAT the Minutes of the Mulmur Police Services Board dated July 28, 2021 be approved.

4. DISCLOSURE OF PECUNIARY INTEREST

5. PUBLIC QUESTION PERIOD

6. DELEGATIONS / PRESENTATIONS - NONE

7. ADMINISTRATION

6.1 2022 Paid Duty Budget

Staff Recommendation: THAT the Mulmur Police Services Board receive the 2022 Paid Duty Budget;

AND THAT the Mulmur Police Service Board support the motions passed by Council and the Roads Safety Committee;

AND FURTHER THAT the Police Service Board request the OPP move forward with monitoring on County Road 21, 10 Sideroad, Airport Road, River Road and 20 Sideroad.

6.2 Detachment Reports

Staff Recommendation: THAT the 3rd and 4th Quarter 2021 Mulmur Detachment Reports be received.

6.3 Town of Penetanguishene Police Service Board Correspondence

8. INFORMATION ITEMS

7.1 Township of Mulmur Motions

7.2 Resignation – Dennis Phillipson

7.3 Police Service Board Compositions

7.4 Towing Bylaw Initiatives

Staff Recommendation: THAT the information items be received.

9. ITEMS FOR FUTURE MEETINGS

10. ADJOURNMENT

Staff Recommendation: THAT the meeting adjourn at ____am to meet again at 9:00am on July 27, 2022 or at the call of the Chair.



**MINUTES
POLICE SERVICE BOARD
July 28, 2021 - 9:00AM**

Present: Chair Jeff Sedgwick – Provincial Appointee
Ken Cufaro – Council Representative
Dennis Phillipson – Mulmur Member
S/Sgt Tony Jelic – OPP
Roseann Knechtel – Secretary

1. Call to Order by the Chair

The meeting was called to order at 9:00 a.m. by Chair Jeff Sedgwick

Appointment of Recording Secretary for 2021

Moved by Cufaro and seconded by Phillipson

THAT Roseann Knechtel be appointed as Recording Secretary of the Mulmur Police Service Board.

Carried.

2. Disclosure of Pecuniary Interest – None

3. Approval of Agenda

Moved by Cufaro and Seconded by Phillipson

THAT the Minutes of the agenda for the Mulmur Police Services Board dated July 28, 2021 be approved.

Carried.

4. Approval of Minutes – January 27, 2021

Moved by Phillipson and Seconded by Cufaro

THAT the Minutes of the Mulmur Police Services Board dated January 27, 2021 be approved.

Carried.

5. Presentations/Delegations – None

6. New Business (Discussion Items)

6.1 Police Service Board Changes

Members discussed the Town of Grand Valley PSB motion, proposed board composition and the removal of Provincial Appointees.

Moved by Phillipson and Seconded by Sedgwick

THAT the Mulmur Police Services Board recommends to Mulmur Council the support the Town of Grand Valley's OPP Detachment Board Composition as amended to include 20% provincial appointee representation in each Board for submission to the Office of the Solicitor General.

A recorded vote was requested.

	Yea	Nay
Member Cufaro		N
Member Phillipson	Y	
Chair Sedgwick	Y	

Carried.

6.2 OPP Quiet Running Initiative

S/Sgt Tony Jelic provided an overview to the OPP Quiet Running Initiative. Time was spent on enforcement of noise and loud vehicles across the County.

Members requested statistics from this program, specific to Mulmur Township, for presentation and discussion at the next Police Service Board.

6.3 Paid Duty Report/Statistics

S/Sgt Tony Jelic presented on paid duty reports which occurred on April 15, April 24, May 3, May 11, June 4, June 16 and June 26.

Member Cufaro requested that a Paid Duty template be created to ensure consistency in information. It is suggested that the template incorporate information including but not limited to listing the offense, posted speed, infraction, specific location and time spent at each location.

Member Phillipson provided a history of Paid Duty in Mulmur, primarily focusing on Airport Road, and now incorporating interior areas of concern.

7. Information Items

7.1 Township of Mulmur Request for Paid Duty

7.2 Township of Mulmur Moving Ontarians More Safely Motion

7.3 Town of Mono Highway Traffic Act Set Fines

7.4 Town of Mono Black Cat Speed Monitoring

7.5 Town of Caledon POA Memorandum

7.6 Dufferin County Community Safety and Well-Being Plan

Moved by Cufaro and Seconded by Phillipson

THAT the Information Items be received.

Carried.

8. Detachment Report

S/Sgt Tony Jelich presented on calls received within the Township for the first and second quarters of 2021. Member sought clarification on domestic causes of MVC's and increased HTA offenses.

S/Sgt Jelich noted the number of officers in Mulmur and Dufferin has increased substantially due to the increased area of responsibility through the incorporation of the Town of Orangeville and Town of Shelburne. A greater police presence and an increased number of officers on the roads is leading to more charges and greater enforcement in Mulmur.

S/Sgt Jelich does not anticipate any concerning trends but did highlight the change in legislation surround stunt driving, as this will impact the amount of vehicle seizures and license suspensions.

Member Cufaro sought clarification on firearm use on rural properties. Police will investigate there is no risk to members of the public and that appropriate safety measures are being adhered to. Member Cufaro requested a follow up on high velocity bullets as a public safety concern.

9. Items for Future Meetings

10. Public Discussion

Chair Sedgwick recognized Cheryl Russell. Russell complimented the agenda package and the amount of information included. Russell thanked the Police Services Board and OPP for their work and the increased the number of patrols in Mulmur.

11. Adjourn/Next Meeting Date

Moved by Cufaro and Seconded by Phillipson

THAT the meeting adjourn at 10:10 am to meet again at 9:00am on January 26, 2022 or at the call of the Chair.

Carried.

General Ledger

Ledger Detail for Fiscal Year Ending DEC 31,2022 - Posting Date: 2022-01-01 To 2022-01-31

Pd.	Date	Trace #	Source	Description	Ref	Debits	Credits	Balance
-----	------	---------	--------	-------------	-----	--------	---------	---------

Account: 01-1098-7360 POLICING - PAID DUTY

Beginning Balance	10,791.68
YTD Account Total	10,791.68
Annual Budget	11,000.00
Report Summary	
Balance Forward:	10,791.68
Total Debits/Credits:	0.00 0.00
Report Net:	10,791.68



Dufferin Ontario Provincial Police

Town of Mulmur Police Services Board Report 27 October 2021

Detachment Commander's Report

It is my pleasure to provide this report to the Town of Mulmur Police Services Board. The Detachment Personnel are committed to providing a professional policing service that addresses identified community needs and concerns.

THE PROMISE OF THE OPP

OPP Vision Safe Communities . . . A Secure Ontario.

OPP Mission

Policing excellence through our people, our work and our relationships.

OPP Strategic Objectives

Our People Attract, develop, support and retain a professional work force and leadership that reflects OPP Values and Ethics.

Our Work Provide for safe communities and a secure Ontario through high performance policing.

Our Relationships Engage in and strengthen our relationships and trust with the people we serve, our Justice sector partners and our stakeholders.

Our Infrastructure Support service delivery through technology, equipment, facilities, business processes, and communications.

Police Services Board Report for Mulmur
2021/Jul to 2021/Sep

Public Complaints	
Policy	0
Service	0
Conduct	0

Date information collected from Professional Standards Bureau Commander Reports: 2021-10-13

Data Source

Ontario Provincial Police, Professional Standards Bureau Commander Reports

- Includes all public policy, service and conduct complaints submitted to the Office of the Independent Police Review Director (OIPRD)

Secondary Employment

Detachment: 1N - DUFFERIN

Location code(s): 1N00 - DUFFERIN

Area code(s): 1007 - Mulmur (old association)

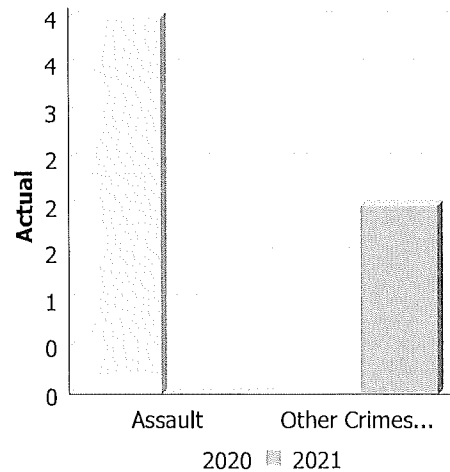
Report Generated by:
Todhunter, Laura

Report Generated on:
Oct 13, 2021 9:27:41 AM
PP-CSC-Operational Planning-4300

Police Services Board Report for Mulmur
Records Management System
July to September - 2021

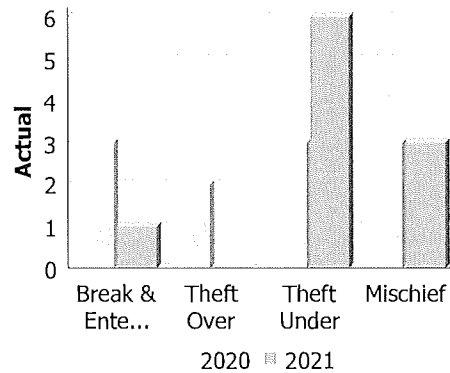
Violent Crime

Actual	July to September			Year to Date - September		
	2020	2021	% Change	2020	2021	% Change
Murder	0	0	--	0	0	--
Other Offences Causing Death	0	0	--	0	0	--
Attempted Murder	0	0	--	0	0	--
Sexual Assault	0	0	--	0	0	--
Assault	4	0	-100.0%	6	1	-83.3%
Abduction	0	0	--	0	0	--
Robbery	0	0	--	0	0	--
Other Crimes Against a Person	0	2	--	0	2	--
Total	4	2	-50.0%	6	3	-50.0%



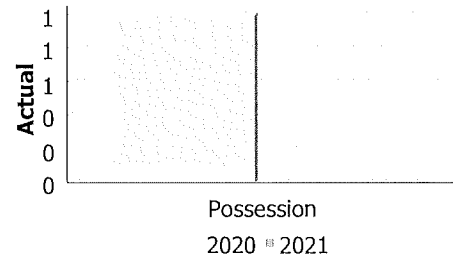
Property Crime

Actual	July to September			Year to Date - September		
	2020	2021	% Change	2020	2021	% Change
Arson	0	0	--	0	0	--
Break & Enter	3	1	-66.7%	5	3	-40.0%
Theft Over	2	0	-100.0%	4	1	-75.0%
Theft Under	3	6	100.0%	7	10	42.9%
Have Stolen Goods	0	0	--	0	0	--
Fraud	0	0	--	2	2	0.0%
Mischief	3	3	0.0%	4	6	50.0%
Total	11	10	-9.1%	22	22	0.0%



Drug Crime

Actual	July to September			Year to Date - September		
	2020	2021	% Change	2020	2021	% Change
Possession	1	0	-100.0%	1	0	-100.0%
Trafficking	0	0	--	0	0	--
Importation and Production	0	0	--	0	0	--
Total	1	0	-100.0%	1	0	-100.0%



Detachment: 1N - DUFFERIN
Location code(s): 1N00 - DUFFERIN
Area code(s): 1007 - Mulmur
Data source date: 2021/10/09

Report Generated by:
 Todhunter, Laura

Report Generated on:
 Oct 13, 2021 9:30:14 AM
 PP-CSC-Operational Planning-4300



Calls For Service (CFS) Billing Summary Report

Mulmur July to September - 2021

The municipality may treat this as a public document and distribute it as they wish.

- All data is sourced from the Niche RMS application. Included are 'reported' occurrences (actuals and unfounded occurrences) for 'billable' occurrences ONLY. Data is refreshed on a weekly basis.
- The Traffic category includes motor vehicle collision (MVC) occurrences entered into Niche (UCR code 8521). MVCs are NOT sourced from the eCRS application for this report.
- Only the primary violation is counted within an occurrence.
- Time standards displayed are for the 2021 billing period.

Note to Municipalities:

- Data contained within this report is dynamic in nature and numbers will change over time as the Ontario Provincial Police continues to investigate and solve crime.
- This report is NOT to be used for crime trend analysis as not all occurrences are included.
- Data groupings within this report do not match traditional crime groupings seen in other public reports such as the OPP Police Services Board reports or Statistics Canada reporting.



Calls For Service (CFS) Billing Summary Report

Mulmur July to September - 2021

Billing Categories (Billing categories below do not match traditional crime groupings)		2021				2020			
		July to September	Year to Date	Time Standard	Year To Date Weighted Hours	July to September	Year to Date	Time Standard	Year To Date Weighted Hours
Violent Criminal Code	Assault With Weapon or Causing Bodily Harm-Level 2	0	0		0.0	2	3	16.0	48.0
	Assault-Level 1	0	1	16.0	16.0	1	2	16.0	32.0
	Assault Peace Officer	0	0		0.0	1	1	16.0	16.0
	Criminal Harassment	1	1	16.0	16.0	1	1	16.0	16.0
	Utter Threats to Person	1	1	16.0	16.0	0	0		0.0
	Total	2	3	16.0	48.0	5	7	16.0	112.0
Property Crime Violations	Break & Enter	1	4	6.5	26.0	3	5	6.5	32.5
	Theft Over - Other Theft	0	0		0.0	1	1	6.5	6.5
	Theft of Motor Vehicle	1	1	6.5	6.5	0	1	6.5	6.5
	Theft of - Automobile	0	1	6.5	6.5	0	0		0.0
	Theft of - Trucks	0	0		0.0	1	1	6.5	6.5
	Theft of - Farm Vehicles	0	0		0.0	0	1	6.5	6.5
	Theft Under -master code	2	4	6.5	26.0	0	0		0.0
	Theft under - Farm Equipment	1	1	6.5	6.5	0	0		0.0
	Theft under - Farm Agricultural Produce	0	0		0.0	1	1	6.5	6.5
	Theft Under - Construction Site	0	0		0.0	0	1	6.5	6.5
	Theft under - Trailers	1	1	6.5	6.5	0	0		0.0
	Theft under - Other Theft	0	1	6.5	6.5	1	1	6.5	6.5
	Theft Under - Gasoline Drive-off	2	2	6.5	13.0	1	1	6.5	6.5
	Theft FROM Motor Vehicle Under \$5,000	0	0		0.0	0	1	6.5	6.5
	Theft Under \$5,000 [SHOPLIFTING]	0	0		0.0	1	2	6.5	13.0
	Fraud -Money/ property/security > \$5,000	0	1	6.5	6.5	0	1	6.5	6.5
	Fraud -Money/ property/security <= \$5,000	0	1	6.5	6.5	0	0		0.0
	Fraud - Other	0	0		0.0	1	2	6.5	13.0
	Mischief - master code	2	5	6.5	32.5	1	2	6.5	13.0



Calls For Service (CFS) Billing Summary Report

Mulmur
July to September - 2021

Billing Categories <i>(Billing categories below do not match traditional crime groupings)</i>		2021				2020			
		July to September	Year to Date	Time Standard	Year To Date Weighted Hours	July to September	Year to Date	Time Standard	Year To Date Weighted Hours
Property Crime Violations	Interfere with lawful use, enjoyment of property	1	1	6.5	6.5	0	0		0.0
	Property Damage	2	3	6.5	19.5	0	1	6.5	6.5
	Total	13	26	6.5	169.0	11	22	6.5	143.0
Other Criminal Code Violations (Excluding traffic)	Offensive Weapons-Possession of Weapons	0	1	7.8	7.8	0	0		0.0
	Offensive Weapons-Other Weapons Offences	0	0		0.0	1	1	7.8	7.8
	Bail Violations - Fail To Comply	0	1	7.8	7.8	1	1	7.8	7.8
	Disturb the Peace	0	0		0.0	1	1	7.8	7.8
	Child Pornography - Making or distributing	0	0		0.0	0	1	7.8	7.8
	Trespass at Night	1	1	7.8	7.8	0	0		0.0
	Total	1	3	7.8	23.4	3	4	7.8	31.2
Drug Possession	Possession - Methamphetamine (Crystal Meth)	0	0		0.0	1	1	6.5	6.5
	Total	0	0		0.0	1	1	6.5	6.5
Statutes & Acts	Landlord/Tenant	0	1	3.4	3.4	3	8	3.4	27.2
	Mental Health Act	3	4	3.4	13.6	2	6	3.4	20.4
	Mental Health Act - Threat of Suicide	0	0		0.0	0	1	3.4	3.4
	Mental Health Act - Voluntary Transport	0	0		0.0	0	1	3.4	3.4
	Mental Health Act - Placed on Form	0	3	3.4	10.2	2	4	3.4	13.6
	Mental Health Act - Apprehension	3	4	3.4	13.6	1	1	3.4	3.4
	Trespass To Property Act	4	11	3.4	37.4	7	12	3.4	40.8
	Total	10	23	3.4	78.2	15	33	3.4	112.2
Operational	Animal -Master code	0	1	3.6	3.6	0	0		0.0
	Animal - Left in Vehicle	0	0		0.0	1	1	3.6	3.6
	Animal Bite	1	1	3.6	3.6	0	0		0.0
	Animal Stray	0	5	3.6	18.0	0	1	3.6	3.6
	Animal Injured	2	4	3.6	14.4	0	1	3.6	3.6
	Animal - Other	1	1	3.6	3.6	0	0		0.0
	Animal - Dog Owners Liability Act	0	1	3.6	3.6	2	3	3.6	10.8
	Domestic Disturbance	8	15	3.6	54.0	8	13	3.6	46.8



Calls For Service (CFS) Billing Summary Report

Mulmur July to September - 2021

Billing Categories <i>(Billing categories below do not match traditional crime groupings)</i>		2021				2020			
		July to September	Year to Date	Time Standard	Year To Date Weighted Hours	July to September	Year to Date	Time Standard	Year To Date Weighted Hours
Operational	Suspicious Person	6	10	3.6	36.0	6	14	3.6	50.4
	Phone -Nuisance - No Charges Laid	0	0		0.0	0	1	3.6	3.6
	Text- related Incident (Texting)	0	0		0.0	0	1	3.6	3.6
	Fire - Building	1	5	3.6	18.0	1	2	3.6	7.2
	Fire - Other	1	1	3.6	3.6	0	3	3.6	10.8
	Insecure Condition - Master code	0	0		0.0	0	1	3.6	3.6
	Missing Person - Master code	0	0		0.0	0	1	3.6	3.6
	Missing Person under 12	0	1	3.6	3.6	0	0		0.0
	Missing Person 12 & older	0	1	3.6	3.6	1	1	3.6	3.6
	Missing Person Located 12 & older	0	1	3.6	3.6	0	1	3.6	3.6
	Noise Complaint - Master code	5	13	3.6	46.8	4	10	3.6	36.0
	Noise Complaint - Residence	0	0		0.0	0	1	3.6	3.6
	Noise Complaint - Others	1	1	3.6	3.6	0	1	3.6	3.6
	Accident - non-MVC -Master code	0	0		0.0	0	1	3.6	3.6
	Found Property - Master code	3	7	3.6	25.2	2	5	3.6	18.0
	Found-Personal Accessories	0	0		0.0	1	1	3.6	3.6
	Found-Household Property	0	1	3.6	3.6	0	0		0.0
	Lost Property - Master code	1	1	3.6	3.6	0	0		0.0
	Sudden Death - Suicide	1	1	3.6	3.6	0	2	3.6	7.2
	Sudden Death - Natural Causes	1	5	3.6	18.0	0	1	3.6	3.6
	Sudden Death - Others	0	0		0.0	0	1	3.6	3.6
	Suspicious Vehicle	5	15	3.6	54.0	3	15	3.6	54.0
	Trouble with Youth	1	1	3.6	3.6	0	2	3.6	7.2
	Vehicle Recovered - Farm Vehicles	0	0		0.0	1	1	3.6	3.6
	Vehicle Recovered - Other	0	0		0.0	0	1	3.6	3.6
	Unwanted Persons	1	2	3.6	7.2	0	2	3.6	7.2
	Neighbour Dispute	5	7	3.6	25.2	3	8	3.6	28.8



Calls For Service (CFS) Billing Summary Report

Mulmur July to September - 2021

Billing Categories <i>(Billing categories below do not match traditional crime groupings)</i>		2021				2020			
		July to September	Year to Date	Time Standard	Year To Date Weighted Hours	July to September	Year to Date	Time Standard	Year To Date Weighted Hours
Operational	By-Law -Master code	0	1	3.6	3.6	0	0		0.0
	Firearms (Discharge) By-Law	0	1	3.6	3.6	0	0		0.0
	Other Municipal By-Laws	0	0		0.0	2	4	3.6	14.4
	Fireworks By-Law	0	0		0.0	0	1	3.6	3.6
	Assist Fire Department	0	1	3.6	3.6	0	2	3.6	7.2
	Assist Public	21	54	3.6	194.4	20	36	3.6	129.6
	Distressed/Overdue Motorist	0	0		0.0	0	2	3.6	7.2
	Family Dispute	1	6	3.6	21.6	5	10	3.6	36.0
	Suspicious Package	0	0		0.0	0	1	3.6	3.6
	Total	66	164	3.6	590.4	60	152	3.6	547.2
Operational2	False Holdup Alarm-Accidental Trip	0	1	1.3	1.3	0	0		0.0
	False Alarm -Others	9	32	1.3	41.6	18	34	1.3	44.2
	Keep the Peace	0	3	1.3	3.9	3	7	1.3	9.1
	911 call / 911 hang up	4	11	1.3	14.3	4	11	1.3	14.3
	911 call - Dropped Cell	2	6	1.3	7.8	4	12	1.3	15.6
	Total	15	53	1.3	68.9	29	64	1.3	83.2
Traffic	MVC (MOTOR VEHICLE COLLISION) -Master code	0	1	3.4	3.4	0	1	3.4	3.4
	MVC - Personal Injury (MOTOR VEHICLE COLLISION)	6	10	3.4	34.0	8	11	3.4	37.4
	MVC - Prop. Dam. Non Reportable	4	15	3.4	51.0	3	7	3.4	23.8
	MVC - Prop. Dam. Reportable (MOTOR VEHICLE COLLISION)	16	48	3.4	163.2	15	39	3.4	132.6
	MVC - Prop. Dam. Failed to Remain (MOTOR VEHICLE COLLISION)	1	1	3.4	3.4	0	0		0.0
	MVC - Others (MOTOR VEHICLE COLLISION)	0	0		0.0	0	1	3.4	3.4
	Total	27	75	3.4	255.0	26	59	3.4	200.6
Total		134	347		1,232.9	150	342		1,235.9

Note to Detachment Commanders:

- The content of each report is to be shared by the Detachment Commander only with the municipality for which it was generated.

Part 3 Yearly Summary by Municipality

MULMUR	2020	2021
Jan	22	6
Feb	5	2
Mar	0	4
Apr	0	1
May	0	5
June	0	1
July	6	4
Aug	0	6
Sept	5	1
Oct	4	
Nov	2	
Dec	2	
Total	46	30

Part 1 Yearly Summary by Municipality

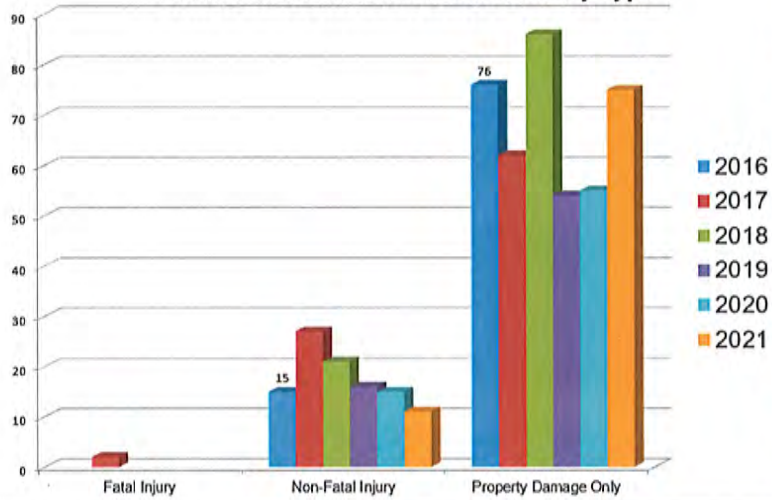
MULMUR	2020	2021
Jan	19	35
Feb	16	46
Mar	7	112
Apr	12	129
May	52	69
June	83	95
July	46	83
Aug	47	75
Sept	40	57
Oct	36	
Nov	14	
Dec	19	
Total	391	701

Paid Duty Stats Sheet - Mulmur Township Traffic

01 Jul - 30 Sep 2021

Location	Charges
River Rd from Terra Nova to Hornings Mills	4 POA
20th Sideroad from Terra Nova to Airport Road	3 POA/1 warn
17th Sideroad and 5th Line	
County Road 21 at Honeywood	14 POA/3 warns
County Road 18 at Mansfield	5 POA/ 3 warns
10th Sideroad	27 POA/1 stunt
other: County Rd 8 in Mansfield	2 POA
other:	18 POA charges but locations not listed

Number of Motor Vehicle Collisions by Type



Date

2016
2017
2018

Jurisdiction

MELANCTHON TWP
MONO
MULMUR TWP
ORANGEVILLE
SHELBURNE
SOUTHGATE TWP
WELLINGTON NOR...

Quarter

Q1
Q2
Q3
Q4

Incident Type

Fatal Injury
Non-Fatal Injury
Property Damage Only
Other
(blank)

Jurisdiction
Quarter
MULMUR TWP
(Multiple Items)

Count of Incident Type		Column Labels					
Row Labels	2016	2017	2018	2019	2020	2021	Grand Total
Fatal Injury			2				2
Non-Fatal Injury	15	27	21	16	15	11	105
Property Damage Only	76	62	86	54	55	75	408
Grand Total	91	91	107	70	70	86	515

Wednesday, October 13, 2021
Traffic File Control Register

Report Period: 01-JUL-2021 thru 30-SEP-2021

Report Criteria --> Detachment Code starting with {1n00} Report Type equals {*} Incident Type equals {*}

Status	Incident Date	Incident Time	Self-Reported	Location	Jurisdiction	RdHwy Intersection	Incident Type	Primary Cause	Report Type
C	17-Jul-21	21:30	No	COUNTY ROAD 18	TWP	HIGHWAY 89	Only	Animal - Wild or Domestic	Vehicle
C	20-Jul-21	17:07	No	COUNTY ROAD 21	TWP	CENTRE	Only	Animal - Wild or Domestic	Vehicle
C	23-Jul-21	1:23	No	COUNTY ROAD 18	TWP	17 SIDEROAD	Only	Driver fatigue	Vehicle
C	23-Jul-21	15:00	No	PRINCE OF WALES	TWP	Hwy 89	Only	for Driver	Vehicle
C	30-Jul-21	11:00	No	89 10&89	TWP	2ND LINE	Only	Inattentive driver	Vehicle
C	03-Aug-21	22:20	No	10 SIDEROAD	TWP	2ND LINE	Only	Animal - Wild or Domestic	Vehicle
C	07-Aug-21	18:04	No	COUNTY ROAD 18	TWP	COUNTY ROAD 21	Only	Animal - Wild or Domestic	Vehicle
C	14-Aug-21	22:45	No	COUNTY ROAD 18	TWP		Only	Animal - Wild or Domestic	Vehicle
C	18-Aug-21	4:28	No	COUNTY ROAD 21	TWP	COUNTY ROAD 18	Only	Animal - Wild or Domestic	Vehicle
C	19-Aug-21	20:01	No	COUNTY ROAD 21	TWP	5TH LINE	Non-Fatal Injury	Ability Impaired & Alcohol	Vehicle
C	22-Aug-21	9:16	No	89 89	TWP	10&89	Only	Following too closely	Vehicle
C	22-Aug-21	21:37	No	89 89	TWP	COUNTY ROAD 18	Only	Other	Vehicle
C	28-Aug-21	10:46	No	RIVER	TWP	PRINCE OF WALES RD	Non-Fatal Injury	Lost control	Vehicle
C	30-Aug-21	17:30	No	COUNTY ROAD 18	TWP	SIDEROAD 20	Only	Inattentive driver	Vehicle
C	01-Sep-21	21:00	No	7TH LINE	TWP	NOTTAWASAGA	Only	Fail to Share	Vehicle
C	04-Sep-21	15:37	No	10 SIDEROAD	TWP	1ST LINE	Non-Fatal Injury	conditions	Vehicle
C	08-Sep-21	23:41	No	COUNTY ROAD 18	TWP	18	Only	Animal - Wild or Domestic	Vehicle
C	11-Sep-21	20:00	No	COUNTY ROAD 21	TWP	CENTRE	Only	Animal - Wild or Domestic	Vehicle
C	11-Sep-21	11:00	No	COUNTY ROAD 21	TWP	3rd line east	Only	Animal - Wild or Domestic	Vehicle
C	13-Sep-21	12:36	No	COUNTY ROAD 18	TWP	County road 17	Only	Failed to yield right of way	Vehicle
C	18-Sep-21	15:55	No	RIVER	TWP	15 SIDEROAD	Non-Fatal Injury	Lost control	Vehicle
C	18-Sep-21	12:35	No	RIVER	TWP	15 SIDEROAD	Non-Fatal Injury	Lost control	Vehicle
C	19-Sep-21	19:56	No	COUNTY ROAD 18	TWP	COUNTY ROAD 17	Only	Animal - Wild or Domestic	Vehicle
C	19-Sep-21	13:02	No	COUNTY ROAD 19	TWP	COUNTY ROAD 17	Only	Failed to yield right of way	Vehicle
C	24-Sep-21	15:21	No	1ST LINE	TWP	5 SIDEROAD	Only	Lost control	Vehicle
C	27-Sep-21	8:30	No	COUNTY ROAD 19	TWP	89	Non-Fatal Injury	conditions	Vehicle

I	18-Sep-21	3:00	No	89 89	TWP	5TH LINE	Only	Animal - Wild or Domestic	Vehicle
---	-----------	------	----	-------	-----	----------	------	---------------------------	---------

False Alarms 01 Jul – 30 SEP 2021

	Type	Time	Notes
1)	Alarm	2021-07-02 3:29	Complete - solved (non-criminal) - 837468 4TH LINE E, MULMUR TWP, ON Canada
2)	Alarm	2021-07-08 1:38	606549 RIVER RD, MULMUR TWP, ON Canada
3)	Alarm	2021-07-16 17:30	756028 2ND LINE E, MULMUR TWP, ON Canada
4)	Alarm	2021-07-20 15:16	758336 2ND LINE E, MULMUR TWP, ON
5)	Alarm	2021-07-21 14:25	828032 MULMUR-NOTTAWASAGA TI, MULMUR TWP, ON Canada
6)	Alarm	2021-08-09 19:58	837675 4TH LINE E, MULMUR TWP, ON Canada L9V 0J5
7)	Alarm	2021-09-09 17:26	30 SIDERD and 5TH LINE E, MULMUR TWP ON Canada
8)	Alarm	2021-09-12 17:36	828032 MULMUR-NOTTAWASAGA TI, MULMUR TWP, ON Canada
9)	Alarm	2021-09-12 19:07	607134 RIVER RD, MULMUR TWP, ON



Ontario Provincial Police
Police provinciale de l'Ontario

News Release/ Communiqué

FROM/DE: Dufferin Detachment

DATE: September 27, 2021

DUFFERIN OPP IS COMMITTED TO KEEPING OUR ROADS SAFE – FOUR MORE IMPAIRED OPERATION CHARGES

(DUFFERIN, COUNTY) – Members of the Dufferin Detachment of the Ontario Provincial Police (OPP) worked extremely hard this weekend keeping the roads safe in Dufferin County. Officers removed and charged four drivers with impaired operation.

On September 26, 2021, at approximately 1:51 a.m., a Dufferin OPP officer was conducting patrol in the area of County Road 18 (Airport Road) in Mulmur Township, when he observed a driver exhibiting signs of impairment. The officer stopped the vehicle and conducted a traffic stop which led to an impaired driving investigation.

As a result, Damien SPINK, 48-year-old, from Orangeville has been charged with:

- Operation while impaired – alcohol and drugs
- Operation with impaired – concentration (80 plus)

On September 25, 2021, at approximately 5:50 p.m., a Dufferin OPP officer responded to a traffic complaint for a possible impaired driver, called in by a concerned citizen. The officer located the vehicle on Broadway in the Town of Orangeville. The officer conducted a traffic stop and was led into an impaired driving investigation.

As a result, Violet PIMENTEL, 55-year-old, from Essa Township has been charged with:

- Operation while impaired – alcohol and drugs
- Operation with impaired – concentration (80 plus)

On September 24, 2021, at approximately 8:46 p.m., a Dufferin OPP officer was responding to a two motor vehicle collision on County Road 109 in Amaranth Township. The collision investigation led to an impaired driving investigation.

As a result, Shanmugadass IYAMPERUMAL, 36-year-old, from Orangeville has been charged with:

- Operation with impaired – concentration (80 plus)
- Novice driver – blood alcohol concentration above zero

On September 23, 2021, at approximately 7:32 p.m., Dufferin OPP officers were conducting a R.I.D.E. spot check in the Town of Shelburne. One of the officers commenced an impaired driving investigation that led to an arrest in which the driver registered readings of more than three times the legal limit.



Ontario Provincial Police
Police provinciale de l'Ontario

News Release/ Communiqué

As a result, John LYONS, 44-year-old, from Shelburne has been charged with:

- Operation with impaired – concentration (80 plus)
- Novice driver – blood alcohol concentration above zero

The accused's are scheduled to appear before the Ontario Court of Justice in Orangeville in November 2021, to answer to the charges. Their driver's licences were suspended for 90 days and their vehicles impounded for a period of 14 days.

The Dufferin OPP reminds motorists to plan ahead when consuming alcohol or drugs. Use a designated driver, cab, rideshare, public transit or stay overnight. Any amount of alcohol or drugs can impact your ability to make sound judgements. In a split second you could ruin your future, injure or kill others, and tear a hole in the heart of everyone who loves you.

Members of the Dufferin OPP are committed to public safety, delivering proactive and innovative policing in partnership with our communities. Officers value your contribution to building safe communities. If you have information about suspected unlawful activity, please contact the OPP at 1-888-310-1122 or Crime Stoppers to remain anonymous at 1-800-222-8477 (TIPS) or www.crimestoppersdm.com.

- 30 -

Media Contact:

A/Sergeant Terri-Ann Pencarinha
Dufferin OPP Detachment
519-943-3838
Terri-Ann.Pencarinha@opp.ca

Follow Us:

#DufferinOPP
Twitter @OPP_CR
Facebook @OPPCentralRegion



Ontario Provincial Police
Police provinciale de l'Ontario

Media Release/ Communiqué

FROM/DE: Dufferin County OPP

DATE: August 20, 2021

DUFFERIN OPP INVESTIGATING SERIOUS ROLLOVER IN MULMUR

(DUFFERIN COUNTY, ON) – Members of the Dufferin Detachment of the Ontario Provincial Police (OPP), along with Simcoe County EMS Department and Honeywood Fire Department attended a serious single vehicle rollover, which took place on Thursday August 19, 2021, at approximately 8:01 p.m., on County Road 21 between Airport Road and Third Line in Mulmur.

Officers are currently investigating a serious rollover collision involving a sport utility vehicle (SUV) towing a small trailer with a Seadoo. The vehicle left the roadway, rolled into a ditch colliding with a tree. As a result of the collision, the lone driver sustained life-threatening injuries and was airlifted by Air Ornge to a trauma centre.

County Road 21 in Mulmur was closed for approximately six hours for investigation.

The Traffic Collision Investigation (TCI) team of the OPP was brought in to investigate. The investigation is continuing and anyone who may have witnessed the collision is asked to contact the Dufferin OPP 1-888-310-1122.

If you had witnessed the collision and wish to speak to victim services, Caledon/Dufferin Victim Services can be reached at 905-951-3838.

- 30 -

Media Contact

A/Sergeant Terri-Ann Pencarinha
Dufferin OPP Detachment
519-943-3838
Terri-Ann.pencarinha@opp.ca

Follow Us

#DufferinOPP
twitter.com/OPP_CR
facebook.com/OPPCentralRegion

Road Closures

twitter.com/OPP_COMM_CR
http://511on.ca



Ontario Provincial Police
Police provinciale de l'Ontario

Media Release/ Communiqué

FROM/DE: Dufferin Detachment

DATE: September 27, 2021

BREAK AND ENTER AT LOCAL BUSINESS IN MULMUR

(DUFFERIN, COUNTY) - Officers from the Dufferin Detachment of the Ontario Provincial Police (OPP) responded to a break and enter at a garden supply business in Mulmur Township.

On Friday, September 24, 2021, at approximately 9:10 a.m., Dufferin OPP responded to a report of a break and enter at a local garden supply store in the area of Highway 10 and Highway 89 in Mulmur. Officers determined that sometime between September 23, 2021, at 4:30 p.m., and September 24, 2021 at 8:45 a.m., the suspect(s) gained access to the rear yard and smashed a glass door which leads into a storage unit.

An inventory of stock revealed that approximately \$3100, in steel framing was stolen.

The investigation is ongoing, there is no suspect description at this time.

Anyone with information regarding this theft is asked to contact Dufferin OPP at 1-888-310-1122 or Crime Stoppers to remain anonymous at 1-800-222-TIPS (8477). You can also submit your information online at <https://ontariocrimestoppers.ca/>.

Learn to safeguard your property, visit
<https://www.opp.ca/index.php?id=115&lng=en&entryid=570bf1a58f94ac983906709c>.

- 30 -

Media Contact

A/Sergeant Terri-Ann Pencarinha
Dufferin OPP Detachment
519-943-3838
Terri-Ann.pencarinha@opp.ca

Follow Us

#DufferinOPP
Twitter @OPP_CR
Facebook @OPPCentralRegion



Dufferin Ontario Provincial Police

Town of Mulmur Police Services Board Report January 26 2022

Detachment Commander's Report

It is my pleasure to provide this report to the Town of Mulmur Police Services Board. The Detachment Personnel are committed to providing a professional policing service that addresses identified community needs and concerns.

THE PROMISE OF THE OPP

OPP Vision Safe Communities . . . A Secure Ontario.

OPP Mission

To serve our province by protecting its citizens, upholding the law and preserving public safety.

OPP Values

Serving with **PRIDE, PROFESSIONALISM, & HONOUR**

Interacting with **RESPECT, COMPASSION & FAIRNESS**

Leading with **INTEGRITY, HONESTY, & COURAGE**

Always doing the right things for the right reasons.

Police Services Board Report for Mulmur Police Board Report
2021/Oct to 2021/Dec

Public Complaints	
Policy	0
Service	0
Conduct	0

Date information collected from Professional Standards Bureau Commander Reports: 2022-01-18

Data Source

Ontario Provincial Police, Professional Standards Bureau Commander Reports

- Includes all public policy, service and conduct complaints submitted to the Office of the Independent Police Review Director (OIPRD)

Secondary Employment

Detachment: 1N - DUFFERIN

Location code(s): 1N00 - DUFFERIN

Area code(s): 1007 - Mulmur (old association)

Report Generated by:

Todhunter, Laura

Report Generated on:

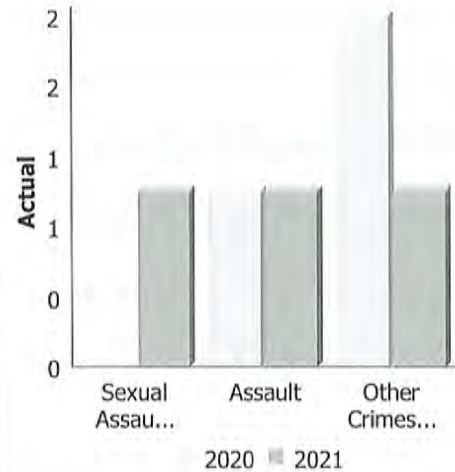
Jan 18, 2022 9:28:18 AM

PP-CSC-Operational Planning-4300

Police Services Board Report for Mulmur Township
Records Management System
October to December - 2021

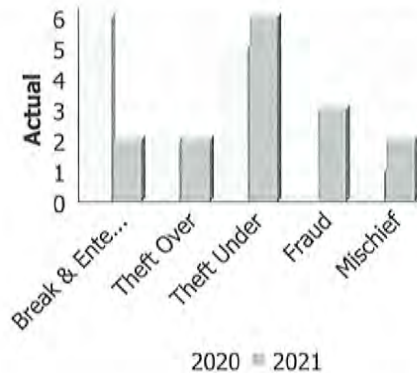
Violent Crime

Actual	October to December			Year to Date - December		
	2020	2021	% Change	2020	2021	% Change
Murder	0	0	--	0	0	--
Other Offences Causing Death	0	0	--	0	0	--
Attempted Murder	0	0	--	0	0	--
Sexual Assault	0	1	--	0	1	--
Assault	1	1	0.0%	7	2	-71.4%
Abduction	0	0	--	0	0	--
Robbery	0	0	--	0	0	--
Other Crimes Against a Person	2	1	-50.0%	2	3	50.0%
Total	3	3	0.0%	9	6	-33.3%



Property Crime

Actual	October to December			Year to Date - December		
	2020	2021	% Change	2020	2021	% Change
Arson	0	0	--	0	0	--
Break & Enter	6	2	-66.7%	11	5	-54.5%
Theft Over	2	2	0.0%	6	3	-50.0%
Theft Under	5	6	20.0%	12	17	41.7%
Have Stolen Goods	0	0	--	0	0	--
Fraud	0	3	--	2	5	150.0%
Mischief	1	2	100.0%	5	8	60.0%
Total	14	15	7.1%	36	38	5.6%



Drug Crime

Actual	October to December			Year to Date - December		
	2020	2021	% Change	2020	2021	% Change
Possession	0	0	--	1	0	-100.0%
Trafficking	0	0	--	0	0	--
Importation and Production	0	0	--	0	0	--
Total	0	0	--	1	0	-100.0%



Detachment: 1N - DUFFERIN
Location code(s): 1N00 - DUFFERIN
Area code(s): 1007 - Mulmur
Data source date: 2022/01/15

Report Generated by:
 Girdler, Brad

Report Generated on:
 17-Jan-22 11:10:52 AM
 PP-CSC-Operational Planning-4300



Calls For Service (CFS) Billing Summary Report

Mulmur October to December - 2021

Billing Categories <i>(Billing categories below do not match traditional crime groupings)</i>		2021				2020			
		October to December	Year to Date	Time Standard	Year To Date Weighted Hours	October to December	Year to Date	Time Standard	Year To Date Weighted Hours
Violent Criminal Code	Sexual Interference	1	1	16.1	16.1	0	0		0.0
	Assault With Weapon or Causing Bodily Harm-Level 2	1	1	16.1	16.1	1	4	16.1	64.4
	Assault-Level 1	0	1	16.1	16.1	0	2	16.1	32.2
	Assault Peace Officer	0	0		0.0	0	1	16.1	16.1
	Criminal Harassment	0	1	16.1	16.1	0	1	16.1	16.1
	Indecent/Harassing Communications	1	1	16.1	16.1	0	0		0.0
	Utter Threats -Master code	0	0		0.0	1	1	16.1	16.1
	Utter Threats to Person	0	1	16.1	16.1	0	0		0.0
	Mischief - Cause Danager to Life	0	0		0.0	1	1	16.1	16.1
	Total	3	6	16.1	96.6	3	10	16.1	161.0
Property Crime Violations	Break & Enter	2	6	6.5	39.0	6	11	6.5	71.5
	Theft Over - Trailers	1	1	6.5	6.5	0	0		0.0
	Theft Over - Other Theft	0	0		0.0	1	2	6.5	13.0
	Theft of Motor Vehicle	1	2	6.5	13.0	0	1	6.5	6.5
	Theft of - Automobile	0	1	6.5	6.5	0	0		0.0
	Theft of - Trucks	0	0		0.0	1	2	6.5	13.0
	Theft of - Farm Vehicles	0	0		0.0	0	1	6.5	6.5
	Theft Under -master code	0	4	6.5	26.0	0	0		0.0
	Theft under - Farm Equipment	0	1	6.5	6.5	0	0		0.0
	Theft under - Farm Agricultural Produce	0	0		0.0	0	1	6.5	6.5
	Theft Under - Construction Site	0	0		0.0	0	1	6.5	6.5
	Theft under - Trailers	0	1	6.5	6.5	0	0		0.0
	Theft under - Other Theft	3	5	6.5	32.5	2	3	6.5	19.5
	Theft Under - Gasoline Drive-off	2	5	6.5	32.5	2	3	6.5	19.5
	Theft FROM Motor Vehicle Under \$5,000	1	1	6.5	6.5	2	3	6.5	19.5
	Theft Under \$5,000 [SHOPLIFTING]	0	0		0.0	0	2	6.5	13.0
	Fraud -Money/ property/security > \$5,000	1	2	6.5	13.0	0	1	6.5	6.5



Calls For Service (CFS) Billing Summary Report

Mulmur October to December - 2021

Billing Categories <i>(Billing categories below do not match traditional crime groupings)</i>		2021				2020			
		October to December	Year to Date	Time Standard	Year To Date Weighted Hours	October to December	Year to Date	Time Standard	Year To Date Weighted Hours
Property Crime Violations	Fraud -Money/property/security <= \$5,000	2	3	6.5	19.5	0	0		0.0
	Fraud - Other	0	0		0.0	0	2	6.5	13.0
	Mischief - master code	2	7	6.5	45.5	1	3	6.5	19.5
	Interfere with lawful use, enjoyment of property	0	1	6.5	6.5	0	0		0.0
	Property Damage	2	5	6.5	32.5	1	2	6.5	13.0
	Total	17	45	6.5	292.5	16	38	6.5	247.0
Other Criminal Code Violations (Excluding traffic)	Offensive Weapons-Possession of Weapons	0	1	7.7	7.7	0	0		0.0
	Offensive Weapons-Other Weapons Offences	0	0		0.0	0	1	7.7	7.7
	Bail Violations - Fail To Comply	0	1	7.7	7.7	1	2	7.7	15.4
	Disturb the Peace	0	0		0.0	0	1	7.7	7.7
	Child Pornography - Making or distributing	0	0		0.0	0	1	7.7	7.7
	Trespass at Night	0	1	7.7	7.7	0	0		0.0
	Total	0	3	7.7	23.1	1	5	7.7	38.5
Drug Possession	Possession - Methamphetamine (Crystal Meth)	0	0		0.0	0	1	7.0	7.0
	Total	0	0		0.0	0	1	7.0	7.0
Statutes & Acts	Landlord/Tenant	1	2	3.4	6.8	2	10	3.4	34.0
	Mental Health Act	1	5	3.4	17.0	0	6	3.4	20.4
	Mental Health Act - Threat of Suicide	1	1	3.4	3.4	1	2	3.4	6.8
	Mental Health Act - Voluntary Transport	0	0		0.0	0	1	3.4	3.4
	Mental Health Act - Placed on Form	1	4	3.4	13.6	1	5	3.4	17.0
	Mental Health Act - Apprehension	1	5	3.4	17.0	1	2	3.4	6.8
	Trespass To Property Act	2	14	3.4	47.6	7	19	3.4	64.6
	Total	7	31	3.4	105.4	12	45	3.4	153.0
Operational	Animal -Master code	0	1	3.7	3.7	0	0		0.0
	Animal - Left in Vehicle	0	0		0.0	0	1	3.7	3.7
	Animal Bite	0	1	3.7	3.7	0	0		0.0
	Animal Stray	1	6	3.7	22.2	3	4	3.7	14.8



Calls For Service (CFS) Billing Summary Report

Mulmur October to December - 2021

Billing Categories (Billing categories below do not match traditional crime groupings)		2021				2020			
		October to December	Year to Date	Time Standard	Year To Date Weighted Hours	October to December	Year to Date	Time Standard	Year To Date Weighted Hours
Operational	Animal Injured	2	6	3.7	22.2	0	1	3.7	3.7
	Animal - Other	0	1	3.7	3.7	0	0		0.0
	Animal - Dog Owners Liability Act	0	1	3.7	3.7	0	3	3.7	11.1
	Domestic Disturbance	3	18	3.7	66.6	6	19	3.7	70.3
	Suspicious Person	0	11	3.7	40.7	1	15	3.7	55.5
	Phone -Nuisance - No Charges Laid	0	0		0.0	0	1	3.7	3.7
	Text- related Incident (Texting)	0	0		0.0	0	1	3.7	3.7
	Fire - Building	0	5	3.7	18.5	3	5	3.7	18.5
	Fire - Vehicle	0	0		0.0	1	1	3.7	3.7
	Fire - Other	0	1	3.7	3.7	0	3	3.7	11.1
	Insecure Condition - Master code	0	0		0.0	0	1	3.7	3.7
	Missing Person - Master code	0	0		0.0	0	1	3.7	3.7
	Missing Person under 12	1	2	3.7	7.4	0	0		0.0
	Missing Person 12 & older	2	3	3.7	11.1	0	1	3.7	3.7
	Missing Person Located 12 & older	1	2	3.7	7.4	2	3	3.7	11.1
	Noise Complaint - Master code	1	14	3.7	51.8	3	13	3.7	48.1
	Noise Complaint - Residence	0	0		0.0	0	1	3.7	3.7
	Noise Complaint - Others	0	1	3.7	3.7	1	2	3.7	7.4
	Accident - non-MVC - Master code	1	1	3.7	3.7	0	1	3.7	3.7
	Found Property - Master code	1	8	3.7	29.6	1	6	3.7	22.2
	Found-Personal Accessories	0	0		0.0	0	1	3.7	3.7
	Found-Household Property	0	1	3.7	3.7	0	0		0.0
	Lost Property -Master code	0	1	3.7	3.7	1	1	3.7	3.7
	Sudden Death - Suicide	0	2	3.7	7.4	0	2	3.7	7.4
	Sudden Death - Natural Causes	0	5	3.7	18.5	0	1	3.7	3.7
	Sudden Death - Others	0	0		0.0	0	1	3.7	3.7
	Suspicious Vehicle	2	17	3.7	62.9	5	20	3.7	74.0



Calls For Service (CFS) Billing Summary Report

Mulmur October to December - 2021

Billing Categories <i>(Billing categories below do not match traditional crime groupings)</i>		2021				2020			
		October to December	Year to Date	Time Standard	Year To Date Weighted Hours	October to December	Year to Date	Time Standard	Year To Date Weighted Hours
Operational	Trouble with Youth	0	1	3.7	3.7	0	2	3.7	7.4
	Vehicle Recovered - Trucks	0	0		0.0	1	1	3.7	3.7
	Vehicle Recovered - Farm Vehicles	0	0		0.0	0	1	3.7	3.7
	Vehicle Recovered - Other	0	0		0.0	0	1	3.7	3.7
	Unwanted Persons	1	3	3.7	11.1	3	5	3.7	18.5
	Neighbour Dispute	3	10	3.7	37.0	0	8	3.7	29.6
	By-Law -Master code	0	1	3.7	3.7	0	0		0.0
	Firearms (Discharge) By-Law	0	1	3.7	3.7	0	0		0.0
	Other Municipal By-Laws	3	3	3.7	11.1	0	4	3.7	14.8
	Fireworks By-Law	0	0		0.0	0	1	3.7	3.7
	Assist Fire Department	1	2	3.7	7.4	0	2	3.7	7.4
	Assist Public	14	68	3.7	251.6	13	49	3.7	181.3
	Distressed/Overdue Motorist	0	0		0.0	0	2	3.7	7.4
	Family Dispute	3	9	3.7	33.3	4	14	3.7	51.8
	Suspicious Package	0	0		0.0	0	1	3.7	3.7
	Total	40	206	3.7	762.2	48	200	3.7	740.0
Operational2	False Holdup Alarm-Accidental Trip	0	1	1.3	1.3	0	0		0.0
	False Alarm -Others	21	53	1.3	68.9	23	57	1.3	74.1
	Keep the Peace	1	4	1.3	5.2	2	9	1.3	11.7
	911 call / 911 hang up	0	11	1.3	14.3	1	12	1.3	15.6
	911 call - Dropped Cell	1	7	1.3	9.1	2	14	1.3	18.2
	Total	23	76	1.3	98.8	28	92	1.3	119.6
Traffic	MVC (MOTOR VEHICLE COLLISION) -Master code	0	1	3.5	3.5	1	2	3.5	7.0
	MVC - Personal Injury (MOTOR VEHICLE COLLISION)	4	14	3.5	49.0	5	16	3.5	56.0
	MVC - Prop. Dam. Non Reportable	3	19	3.5	66.5	5	12	3.5	42.0
	MVC - Prop. Dam. Reportable (MOTOR VEHICLE COLLISION)	32	82	3.5	287.0	21	60	3.5	210.0



Calls For Service (CFS) Billing Summary Report

Mulmur October to December - 2021

Billing Categories (Billing categories below do not match traditional crime groupings)		2021				2020			
		October to December	Year to Date	Time Standard	Year To Date Weighted Hours	October to December	Year to Date	Time Standard	Year To Date Weighted Hours
Traffic	MVC - Prop. Dam. Failed to Remain (MOTOR VEHICLE COLLISION)	0	2	3.5	7.0	0	0		0.0
	MVC - Others (MOTOR VEHICLE COLLISION)	0	0		0.0	0	1	3.5	3.5
	Total	39	118	3.5	413.0	32	91	3.5	318.5
Total		129	485		1,791.6	140	482		1,784.6

Note to Detachment Commanders:

- The content of each report is to be shared by the Detachment Commander only with the municipality for which it was generated. The municipality may treat this as a public document and distribute it as they wish.
- All data is sourced from the Niche RMS application. Included are 'reported' occurrences (actuals and unfounded occurrences) for 'billable' occurrences ONLY. Data is refreshed on a weekly basis.
- The Traffic category includes motor vehicle collision (MVC) occurrences entered into Niche (UCR code 8521). MVCs are NOT sourced from the eCRS application for this report.
- Only the primary violation is counted within an occurrence.
- Time standards displayed are for the 2021 billing period.

Note to Municipalities:

- Data contained within this report is dynamic in nature and numbers will change over time as the Ontario Provincial Police continues to investigate and solve crime.
- This report is NOT to be used for crime trend analysis as not all occurrences are included.
- Data groupings within this report do not match traditional crime groupings seen in other public reports such as the OPP Police Services Board reports or Statistics Canada reporting.

Part 3 Yearly Summary by Municipality

MULMUR	2020	2021
Jan	22	6
Feb	5	2
Mar	0	4
Apr	0	1
May	0	5
June	0	1
July	6	4
Aug	0	6
Sept	5	1
Oct	4	2
Nov	2	3
Dec	2	5
Total	46	40

Part 1 Yearly Summary by Municipality

MULMUR	2020	2021
Jan	19	35
Feb	16	46
Mar	7	112
Apr	12	129
May	52	69
June	83	95
July	46	83
Aug	47	75
Sept	40	57
Oct	36	63
Nov	14	101
Dec	19	64
Total	391	929

Paid Duty Stats Sheet - Mulmur Township Traffic - October 11 & 19, 2021

Location	Charges
River Rd from Terra Nova to Hornings Mills	
20th Sideroad from Terra Nova to Airport Road	
17th Sideroad and 5th Line	
County Road 21 at Honeywood	4 POA
County Road 18 at Mansfield	11 POA
10th Sideroad	5 POA

ACTION PLAN Mulmur Township

R.I.D.E. Vehicles Checked

2021 – YTD: 240

Trouble with Youth Occurrences

2021 – YTD: 1

Mental Health Occurrences

2021 – YTD: 16

Arrests – Impaired by Alcohol

2021 – YTD: 3

Monday, January 17, 2022

Traffic File Control Register

Report Period: 01-OCT-2021 thru 31-DEC-2021

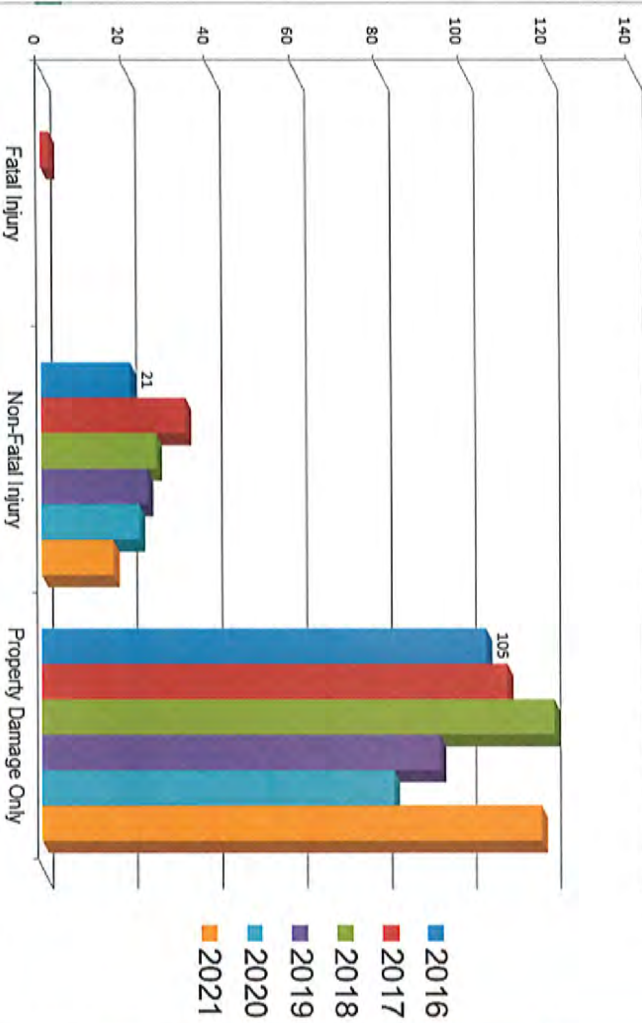
Report Criteria --> Detachment Code starting with {1N00} Report Type equals {*} Incident Type equals {*}

Stat us	Incident Date	Incident Time	Self- Reported	Location	Jurisdiction	Rd/Hwy Intersection	Incident Type	Primary Cause	Report Type
C	01-Oct-21	19:50	No	MONO-ADJALA	MULMUR TWP	20 SIDEROAD	Property Damage Only	Animal - Wild or Domestic	Motor Vehicle
C	05-Oct-21	15:45	No	89 10&89	MULMUR TWP	89	Property Damage Only	Improper turn	Motor Vehicle
C	03-Oct-21	21:48	No	COUNTY ROAD 21	MULMUR TWP	2 line west	Non-Fatal Injury	Speed -- too fast for conditions	Motor Vehicle
C	09-Oct-21	6:00	No	10 SIDEROAD	MULMUR TWP	2ND LINE	Property Damage Only	Driver fatigue	Motor Vehicle
C	08-Oct-21	17:45	No	COUNTY ROAD 18	MULMUR TWP	COUNTY ROAD 17	Property Damage Only	Inattentive driver	Motor Vehicle
C	17-Oct-21	12:52	No	COUNTY ROAD 18	MULMUR TWP	20 SIDEROAD	Non-Fatal Injury	Improper passing	Motor Vehicle
C	20-Oct-21	1:12	No	COUNTY ROAD 21	MULMUR TWP	COUNTY ROAD 18	Property Damage Only	Animal - Wild or Domestic	Motor Vehicle
C	20-Oct-21	19:21	No	COUNTY ROAD 21	MULMUR TWP	COUNTY ROAD 18	Property Damage Only	Unknown	Motor Vehicle
C	20-Oct-21	6:51	No	COUNTY ROAD 18	MULMUR TWP		Property Damage Only	Animal - Wild or Domestic	Motor Vehicle
C	07-Oct-21	5:50	No	89 89	MULMUR TWP	2ND LINE E ALLOWANCE	Non-Fatal Injury	Failed to yield right of way	Motor Vehicle
C	26-Oct-21	12:16	No	COUNTY ROAD 17	MULMUR TWP	7TH LINE	Property Damage Only	Animal - Wild or Domestic	Motor Vehicle
C	24-Oct-21	12:00	No	COUNTY ROAD 18	MULMUR TWP	9 SIDEROAD	Property Damage Only	Speed -- too fast for conditions	Motor Vehicle
C	29-Oct-21	16:51	No	89 89 HY	MULMUR TWP		Property Damage Only	Mechanical failure	Motor Vehicle
C	30-Oct-21	7:50	No	COUNTY ROAD 18	MULMUR TWP	89	Property Damage Only	Animal - Wild or Domestic	Motor Vehicle
C	01-Nov-21	4:15	No	PRINCE OF WALES	MULMUR TWP	COUNTY ROAD 17	Property Damage Only	Animal - Wild or Domestic	Motor Vehicle
C	02-Nov-21	6:37	No	COUNTY ROAD 21	MULMUR TWP	5th Line	Property Damage Only	Animal - Wild or Domestic	Motor Vehicle

C	31-Oct-21	10:27	No	15 SIDEROAD	MULMUR TWP		Property Damage Only	Speed – excessive	Motor Vehicle
C	03-Nov-21	8:28	No	89 89	MULMUR TWP		Property Damage Only	Debris on roadway	Motor Vehicle
C	04-Nov-21	18:55	No	COUNTY ROAD 18	MULMUR TWP	17 SIDEROAD	Property Damage Only	Animal - Wild or Domestic	Motor Vehicle
C	05-Nov-21	7:00	No	2ND LINE	MULMUR TWP	COUNTY ROAD 21	Property Damage Only	Animal - Wild or Domestic	Motor Vehicle
C	04-Nov-21	19:39	No	COUNTY ROAD 19	MULMUR TWP	10 SIDEROAD	Non-Fatal Injury	Medical/Physical Disability for Driver	Motor Vehicle
C	12-Nov-21	18:49	No	COUNTY ROAD 17	MULMUR TWP	THOMSON	Property Damage Only	Animal - Wild or Domestic	Motor Vehicle
C	20-Nov-21	5:25	No	COUNTY ROAD 18	MULMUR TWP	BANDA	Property Damage Only	Animal - Wild or Domestic	Motor Vehicle
C	19-Nov-21	17:25	No	COUNTY ROAD 18	MULMUR TWP	COUNTY ROAD 21	Property Damage Only	Failed to yield right of way	Motor Vehicle
C	20-Nov-21	19:35	No	COUNTY ROAD 18	MULMUR TWP	9 SIDEROAD	Property Damage Only	Animal - Wild or Domestic	Motor Vehicle
C	21-Nov-21	17:50	No	COUNTY ROAD 18	MULMUR TWP	8 SIDEROAD	Property Damage Only	Animal - Wild or Domestic	Motor Vehicle
C	23-Nov-21	8:20	No	MOUNTAINVIEW	MULMUR TWP		Property Damage Only	Failed to yield right of way	Motor Vehicle
C	23-Nov-21	16:45	No	1ST LINE	MULMUR TWP		Property Damage Only	Speed – too fast for conditions	Motor Vehicle
C	22-Nov-21	18:07	No	10 SIDEROAD	MULMUR TWP	4TH LINE	Property Damage Only	Other	Motor Vehicle
C	25-Nov-21	17:48	No	89 10&89	MULMUR TWP	COUNTY ROAD 19	Non-Fatal Injury	Improper passing	Motor Vehicle
C	29-Nov-21	18:58	No	89 89	MULMUR TWP	1ST LINE	Property Damage Only	Animal - Wild or Domestic	Motor Vehicle
C	03-Dec-21	17:45	No	COUNTY ROAD 18	MULMUR TWP	15 SIDEROAD	Property Damage Only	Animal - Wild or Domestic	Motor Vehicle
C	07-Dec-21	13:40	No	COUNTY ROAD 21	MULMUR TWP	CENTRE	Non-Fatal Injury	Speed – too fast for conditions	Motor Vehicle
C	06-Dec-21	16:35	No	89 10&89	MULMUR TWP	2ND LINE	Property Damage Only	Speed – too fast for conditions	Motor Vehicle
C	09-Dec-21	20:00	No	MONO-ADJALA	MULMUR TWP	COUNTY ROAD 7	Property Damage Only	Speed – too fast for conditions	Motor Vehicle
C	11-Dec-21	7:00	No	RIVER	MULMUR TWP	COUNTY ROAD 19	Property Damage Only	Lost control	Motor Vehicle
C	08-Dec-21	21:40	No	COUNTY ROAD 18	MULMUR TWP	10 SIDEROAD	Property Damage Only	Animal - Wild or Domestic	Motor Vehicle
C	09-Dec-21	21:20	No	15 SIDEROAD	MULMUR TWP	2ND LINE	Property Damage Only	Lost control	Motor Vehicle
C	15-Dec-21	12:35	No	COUNTY ROAD 18	MULMUR TWP	9 SIDEROAD	Property Damage Only	Animal - Wild or Domestic	Motor Vehicle

C	16-Dec-21	20:18	No	89 89	MULMUR TWP	COUNTY ROAD 18	Property Damage Only	Driver fatigue	Motor Vehicle
C	19-Dec-21	6:00	No	10 SIDEROAD	MULMUR TWP	CENTRE	Property Damage Only	Animal - Wild or Domestic	Motor Vehicle
C	20-Dec-21	18:00	No	2ND LINE	MULMUR TWP	20 SIDEROAD	Property Damage Only	Animal - Wild or Domestic	Motor Vehicle
C	22-Dec-21	6:10	No	COUNTY ROAD 21	MULMUR TWP	1ST LINE	Property Damage Only	Animal - Wild or Domestic	Motor Vehicle
C	27-Dec-21	14:29	No	COUNTY ROAD 18	MULMUR TWP	COUNTY ROAD 18	Property Damage Only	Speed — too fast for conditions	Motor Vehicle
C	26-Dec-21	21:30	No	COUNTY ROAD 18	MULMUR TWP	15 SIDEROAD	Property Damage Only	Animal - Wild or Domestic	Motor Vehicle
C	29-Dec-21	18:48	No	8 SIDEROAD	MULMUR TWP	1ST LINE	Property Damage Only	Animal - Wild or Domestic	Motor Vehicle
C	26-Dec-21	22:00	No	COUNTY ROAD 18	MULMUR TWP	9 SIDEROAD	Property Damage Only	Animal - Wild or Domestic	Motor Vehicle
C	31-Dec-21	17:00	No	COUNTY ROAD 21	MULMUR TWP	1ST LINE	Property Damage Only	Animal - Wild or Domestic	Motor Vehicle
C	31-Dec-21	9:02	No	COUNTY ROAD 21	MULMUR TWP	1ST LINE	Property Damage Only	Unknown	Motor Vehicle
C	11-Nov-21	1:41	No	COUNTY ROAD 18	MULMUR TWP	20 SIDEROAD	Non-Fatal Injury	Unknown	Motor Vehicle

Number of Motor Vehicle Collisions by Type



Date

2016

2017

2018

Quarter

Q1

Q2

Q3

Q4

Jurisdiction

MELANCTHON TWP

MONO

MULMUR TWP

ORANGEVILLE

SHELBURNE

SOUTHGATE TWP

WELLINGTON NOR...

Incident Type

Fatal Injury

Non-Fatal Injury

Other

Property Damage Only

(blank)

Jurisdiction	MULMUR TWP	2016	2017	2018	2019	2020	2021	Grand Total
Quarter	(All)	2	34	27	25	23	17	147
Count of Incident Type	Column Labels	2	34	27	25	23	17	147
Row Labels	2016	2	34	27	25	23	17	147
Fatal Injury		2	34	27	25	23	17	147
Non-Fatal Injury		21	34	27	25	23	17	147
Property Damage Only		105	110	121	94	83	118	631
Grand Total		126	146	148	119	106	135	780

False Alarms in Mulmar October-December 2021- Total: 20

Call	Date	Location
Alarm	2021/10/13 13:07	957105 7 th Line E MULMAR TWP, ON Canada
Alarm	2021/10/21 21:55	508563 89 HY, MULMUR TWP, ON Canada
Alarm	2021/11/01 20:28	508563 89 HY, MULMUR TWP, ON Canada
Alarm	2021/11/05 23:24	508563 89 HY, MULMUR TWP, ON Canada
Alarm	2021/11/10 02:54	606512 RIVER RD, MULMUR TWP, ON Canada
Alarm	2021/11/14 20:33	508563 89 HY, MULMUR TWP, ON Canada
Alarm	2021/11/18 04:45	678049 CENTRE RD, MULMUR TWP, ON Canada
Alarm	2021/11/18 05:43	678049 CENTRE RD, MULMUR TWP, ON Canada
Alarm	2021/11/20 15:36	716231 1ST LINE E, MULMUR TWP, ON Canada
Alarm	2021/11/22 02:58	878402 5TH LINE E, MULMUR TWP, ON Canada
Alarm	2021/11/22 09:41	936029 COUNTY ROAD 18, MULMUR TWP, ON Canada
Alarm	2021/11/26 19:33	638199 PRINCE OF WALES RD, MULMUR TWP, ON Canada
Alarm	2021/11/28 06:29	828032 MULMUR-NOTTAWASAGA TI, MULMUR TWP, ON Canada
Alarm	2021/12/01 17:59	747215 30 SIDERD between CENTRE RD and 2ND LINE E, MULMUR TWP ON Canada
Alarm	2021/12/02 14:32	587412 10 SIDERD between 2ND LINE E and 3RD LINE E, MULMUR TWP ON Canada
Alarm	2021/12/09 04:38	638199 PRINCE OF WALES RD, MULMUR TWP, ON Canada
Alarm	2021/12/11 19:51	718157 1ST LINE E, MULMUR TWP, ON Canada
Alarm	2021/12/16 11:13	878402 5TH LINE E, MULMUR TWP, ON Canada
Alarm	2021/12/27 06:27	9225 89 HY, ADJALA-TOSORONTIO TWP, ON Canada
Alarm	2021/12/29 13:37	716111 1ST LINE E, MULMUR TWP, ON Canada

UPDATE- DUFFERIN OPP KICK OFF TOYS FOR TOTS

FROM/DE: Dufferin Detachment

DATE: December 13, 2021

-UPDATE -

DUFFERIN OPP KICKS OFF TOYS FOR TO

(DUFFERIN COUNTY, ON) - The Dufferin Detachment of the Ontario Provincial Police (OPP), in partnership with the Salvation Army, completed the annual Toys For Tots three week event this past weekend.

Over the past three weekends we collected a mountain of toys, \$6827.00 in cash and \$1400.00 in gifts cards. The campaign was a huge success due to the generosity of the Dufferin County community. Donations will be distributed locally to those in need through the Salvation Army.

Thank you to Pastor Roger Barrows from the Salvation Army for allowing us to assist with this initiative. Thank you to Scott Reinhart of Scott Reinhart Trailer Sales for allowing us the use of his personal trailer to make it possible for us to collect the toys. A huge thanks to Walmart for allowing us to set up outside of their store. Most importantly, thank you to the generous souls that live in Dufferin County who donated so selflessly to such a worthy cause. Many children and teenager's lives will be touched by your generous spirit this Christmas.

(Photos Attached)

- 30 -

Media Contact:

A/Sergeant Terri-Ann Pencarinha

FROM/DE: Dufferin Detachment
2021

DATE: December 1,

DUFFERIN OPP IS PROUD OF OUR MOVEMBER TEAM

(ORANGEVILLE, ON) - Members of the Dufferin Detachment of the Ontario Provincial Police (OPP) participated in the annual Movember fundraising campaign. Our Dufferin team raised \$3,490 in support of men's health and suicide prevention.

Dufferin OPP officers entered into a competition with other Central Region detachments to support of the Movember fundraising event. During the month of November members grew some very interesting moustaches to demonstrate their support for men's health. Generous donations from our Dufferin County community raised \$3,490 toward this important cause.

This charity is changing the face of Men's Health by taking on the topics of Mental Health and Suicide Prevention, Prostate Cancer and Testicular Cancer. We thank everyone who supported and donated to Team Dufferin.

We are however grateful that the moustaches are gone today and we can see your beautiful faces again.

Members of the Dufferin OPP are committed to public safety, delivering proactive and innovative policing in partnership with our communities. Officers value your contribution to building safe communities. If you have information about suspected unlawful activity, please contact the OPP at 1-888-310-1122 or visit Crime Stoppers to remain anonymous at 1-800-822-8477 (TIPS) or www.crimestopperssdm.com.

- 30 -

Media Contact:
A/Sergeant Terri-Ann Pencarinha

FROM/DE: Dufferin Detachment

DATE: November 11, 2021

DUFFERIN OPP INVESTIGATE SERIOUS TRAFFIC COLLISION

(DUFFERIN COUNTY, ON) - Members of the Dufferin Detachment of the Ontario Provincial Police (OPP) are investigating a serious motor vehicle collision between a transport truck and a SUV in Mulmur Township.

On November 11, 2021, at approximately 1:45am, the Dufferin OPP along with Dufferin County EMS and Rosemont Fire Department responded to a serious two vehicle collision on County Road 18 between County Road 17 and 20th Sideroad in Mulmur Township.

As a result of the collision, the lone occupant of the SUV sustained serious but non-life threatening injuries. The male was airlifted by ORNGE Air Ambulance from a local hospital to a Toronto area trauma centre.

County Road 18 has now re-opened.

The investigation is continuing and anyone who may have witnessed the collision is asked to contact the Dufferin OPP at 1-888-310-1122.

If you witnessed the collision and wish to speak to victim services, Caledon/Dufferin Victim Services can be reached at 905-951-3838.

FROM/DE: Dufferin Detachment

DATE: November 8, 2021

**DUFFERIN OPP IS COMMITTED TO KEEPING OUR ROADS SAFE -
BUSY WEEKEND RESULTS IN SEVERAL CHARGES**

(DUFFERIN, COUNTY) - Members of the Dufferin Detachment of the Ontario Provincial Police (OPP) worked extremely hard this weekend keeping the roads safe in Dufferin County. Officers laid multiple charges.

On November 8, 2021, at approximately 4:20 a.m., a Dufferin OPP officer was conducting enforcement in the area of Highway 9 in the Town of Mono when she stopped a vehicle for traveling 111 km/h in a posted 60 km/h zone.

As a result, Fabio MAGNONE, 33-year-old, from Orangeville has been charged with:

- Stunt Driving

The accused is scheduled to appear before the Ontario Court of Justice in Orangeville in January 2021, to answer to the charge. Their driver's licence was suspended for a period of 30 days and their vehicle impounded for a period of 14 days.

On November 6, 2021, at approximately 2:16 a.m., a Dufferin OPP officer was conducting patrol in the area of Town Line in Orangeville. The officer conducted a routine traffic stop and was led into an impaired driving investigation.

As a result, Dylan BERRY, 29-year-old, from Orangeville has been charged with:

- Operation with impaired - concentration (80 plus)

The accused is scheduled to appear before the Ontario Court of Justice in Orangeville in January 2021, to answer to the charge. Their driver's licence was suspended for a period of 90 days and their vehicle impounded for a period of 7 days.

On November 6, 2021, at approximately 7:35 a.m., a Dufferin OPP officer responded to a traffic complaint for a possible impaired driver, called in by a concerned citizen. The officer located the vehicle on 10 Sideroad in Mulmur Township. The officer conducted a traffic stop and was led into an impaired driving investigation.

As a result, Hugo GONCALVES DA SILVA SOUSA, 37-year-old, from Essa has been charged with:

- Operation with impaired - concentration (80 plus)
- Operation while impaired - alcohol and drugs

The accused is scheduled to appear before the Ontario Court of Justice in Orangeville in January 2021, to answer to the charge. Their driver's licence was suspended for a period of 90 days and their vehicle impounded for a period of 7 days.

The Dufferin OPP reminds motorists to plan ahead when consuming alcohol or drugs. Use a designated driver, cab, rideshare, public transit or stay overnight. Any amount of alcohol or drugs can impact your ability to make sound judgements. In a split second you could ruin your future, injure or kill others, and tear a hole in the heart of everyone who loves you.

Members of the Dufferin OPP are committed to public safety, delivering proactive and innovative policing in partnership with our communities. Officers value your contribution to building safe communities. If you have information about suspected unlawful activity, please contact the OPP at 1-888-310-1122 or Crime Stoppers to remain anonymous at 1-800-222-8477 (TIPS) or www.crimestoppersdm.com.



Town of / Ville de Penetanguishene

Police Services Board

December 7, 2021

Hon. Doug Downey
Attorney General
McMurtry-Scott Bldg 11th Floor
720 Bay Street
Toronto, ON M7A 2S9

Delivered by Email:
attorneygeneral@ontario.ca

Dear Hon. Doug Downey;

RE: Concerning Rates of Recidivism

At the Penetanguishene Police Services Board meeting held on June 14, 2021, members of the board received a quarterly report from the Southern Georgian Bay OPP Detachment Commander. Within the report, the board noticed that the crime rate numbers were surprisingly high. The Detachment Commander explained that a major contributing factor to the high crime rate was that a high number of offenders were often being released by the courts and therefore given the opportunity to re-offend.

Following the meeting, the Detachment was able to research the recidivism rates for the catchment area in order to get a better understanding of the circumstances. Prior to the COVID-19 pandemic (August 2018 to February 2020) to post pandemic (March 2020 to September 2021) there was increase of 11% in recidivism rates. In Penetanguishene alone, there were a total of 12427 charges that were analyzed (29% criminal and 71% Provincial) with 519 persons who had charges withdrawn in the same time period.

These recidivism rates were concerning for the Police Services Board for two reasons. The first being that it's obvious that no lesson is learnt by most offenders when they are provided with multiple chances. The second being that this recidivism cycle that's being created continues to cause more work for the police which then takes them away from other important duties.

We're aware that the analysis of rates demonstrates an increase since the pandemic, and fully recognize that the COVID-19 pandemic could have been a contributing factor to the increase in rates. However, since the pandemic restrictions seem to be lifting, we're hopeful that the recidivism rates lessen as well.

Our hope is to bring awareness to the recidivism rates, advocate for the Southern Georgian Bay OPP and finally, enact change within the provincial court system to help minimize these rates. It would be most helpful not only to the Southern Georgian Bay OPP but all detachments across the province if the provincial court system could help minimize





recidivism rates by monitoring and recording the offenders who continue to reoffend and highly consider recidivism when sentencing.

We're hopeful that by raising awareness of the high recidivism rates within our detachment, it may persuade change within the provincial court system related to offender sentencing. Please feel free to reach out to the undersigned bcummings@penetanguishene.ca should you have any questions.

THE CORPORATION OF THE TOWN OF PENETANGUISHENE

Brian Cummings, Board Chair
Penetanguishene Police Services Board

CC: Hon. Sylvia Jones, Solicitor General
Inspector Joseph Evans, OPP
Interim Executive Director, Bruce Chapman, OAPSB
Council of the Town of Penetanguishene
Chief Administrative Officer, Jeff Lees, Town of Penetanguishene
All municipalities in Ontario

/kc





COUNCIL MINUTES

December 8, 2021 9:00AM

Council Present: Mayor Horner, Deputy Mayor Hawkins, Councillor Boxem, Councillor Clark and Councillor Cufaro

Staff Present: Tracey Atkinson – CAO/Clerk/Planner, Heather Boston - Treasurer, John Willmetts, Director of Public Works, Roseann Knechtel - Deputy Clerk

14.0 COMMITTEE MINUTES AND SUB-COMMITTEE REPORTS

14.17 Roads Safety Committee Motions to Council

Moved by Cufaro and Seconded by Boxem

THAT Council receive the Committee Minutes and Sub-Committee Reports as copied and circulated;

AND THAT Council recommends the OPP continue to monitor the following areas for Paid Duty: County Road 21, 10 Sideroad, Airport Road, River Road and 20 Sideroad;

AND FURTHER THAT Council requests the OPP Traffic Officers monitor County Rd 21 as a high motor vehicle collision area in Mulmur as approximately one third of all MVC's within the Township occur on County Road 21.

	Yea	Nay
Councillor Boxem	Y	
Councillor Clark	Y	
Councillor Cufaro	Y	
Deputy Mayor Hawkins	Y	
Mayor Horner	Y	

CARRIED.



ROADS SAFETY COMMITTEE

MOTIONS TO COUNCIL

November 22nd, 2021

Moved by Graf and Seconded by Russel

THAT the Roads Safety Committee recommend to Council that they continue to monitor the following areas for Paid Duty based on the PSB Q3 Report: County Road 21, 10 Sideroad, Airport Road, River Road and 20 Sideroad

Carried.

Moved by Whitney Seconded by Russel

WHEREAS there have been 75 Motor Vehicle collisions in the Township of Mulmur between January 1 and September 30, 2021.

AND WHEREAS the majority of motor vehicle collisions are occurring on County Road 21;

NOW THEREFORE the Roads Safety Committee recommend that Council request the OPP Traffic Officers monitor County Rd 21 as a high motor vehicle collision area in Mulmur.

Carried.

Moved by Russel Seconded by Graf

THAT the Roads Safety Committee recommend to Council that the Terms of Reference and Committee Mandate be amended to meet four (4) times a year.

Carried.

Roseann Knechtel

Subject: FW: Agenda for the Joint PSB Meeting on October 22, 2021

From: dennis phillipson

Sent: October 25, 2021 1:47 PM

Subject: Re: Agenda for the Joint PSB Meeting on October 22, 2021

Hi Roseann: I missed Friday's joint meeting for a couple of reasons. First, I was unable to sign in following the joining instructions. However and more importantly, I had to handle a couple of issues on the home front, primarily of a business nature.

Under these circumstances I think the best course of action for me to take is to resign my membership for the Mulmur Police Service board effective immediately. I have enjoyed the work immensely both as a member and Chair on a couple of occasions over several years and will no doubt miss my involvement with the criminal justice system and policing in our Township. I am quite confident both our Board and County policing will continue to serve Mulmur residents very professionally.

Respectfully,

Dennis Phillipson

Roseann Knechtel

Subject: FW: Status of OPP Detachment Boards - Dufferin OPP Detachment

From: Shahzad, Kiran (SOLGEN)
Sent: January 20, 2022 10:23 AM
To: Roseann Knechtel
Subject: RE: Status of OPP Detachment Boards - Dufferin OPP Detachment

You don't often get email from kiran.shahzad@ontario.ca. [Learn why this is important](#)

Good morning Roseann,

Thank you for following up.

The Ministry will provide updates on the timelines for detachment boards as they become available; at this time, however, no dates related to the process have been confirmed. We hope to have more information to you soon.

Have a great day,

Kiran

Senior Policy Advisor
Community Safety and Intergovernmental Policy Branch
Ministry of the Solicitor General

From: Roseann Knechtel
Sent: January 18, 2022 11:29 AM
To: Reading, Joanna (SOLGEN)
Subject: Status of OPP Detachment Boards - Dufferin OPP Detachment

CAUTION -- EXTERNAL E-MAIL - Do not click links or open attachments unless you recognize the sender.

Hi Joanna,

I am just wondering if there is any update regarding the police service board compositions and proposals submitted to the Solicitor General's office last year as well as the status of the Community Safety and Policing Act that was anticipated to come into force early this year.

Thank you in advance.

Have a great day,

Roseann Knechtel, BA, MMC | Deputy Clerk / Planning Coordinator
Township of Mulmur | 758070 2nd Line East | Mulmur, Ontario L9V 0G8
Phone 705-466-3341 ext. 223 | Fax 705-466-2922 | rknechtel@mulmur.ca
[Join our email list](#) to receive important information and keep up to date on the latest Township news.



MEMO

To: Mulmur Police Service Board
From: Roseann Knechtel, Deputy Clerk
Date: January 26, 2022
Re: Dufferin PSB Submission

At their meeting on August 4, 2021 Council passed the following motion:

Moved by Cufaro and Seconded by Boxem

THAT Council receives the letter from the Town of Grand Valley;

AND THAT Council receives the motion of recommendation from Mulmur's Police Services Board;

AND THAT Council express their support for the Town of Grand Valley's proposal to the Office of the Solicitor General regarding the Dufferin OPP Detachment Board Composition;

AND FURTHER THAT Council authorizes the Town of Grand Valley to submit the proposal as presented on behalf of the Township of Mulmur.

CARRIED.

On September 15, 2021, The Town of Grand Valley submitted a proposal for the Dufferin OPP Detachment Board Framework to the Office of the Solicitor General on behalf of all Dufferin County municipalities.

Respectfully submitted,

Roseann Knechtel

Roseann Knechtel, Deputy Clerk

This memo is for information only.



Below is a summary of your responses

[Download PDF](#)

Ontario Provincial Police (OPP) Detachment Board Proposal Form

Purpose

Municipalities and First Nation Communities in an OPP Detachment are being asked to collaborate and develop a proposal indicating the composition of their OPP detachment board(s).

Please Note: Individual responses will remain confidential and made available only to ministry staff responsible for the dissemination of the form and analysis of results.

Objectives

To determine the composition of each OPP detachment board.

To determine the number of OPP detachment boards.

Please complete and submit your proposal form by **June 7, 2021**.

Please select which OPP detachment you are filling this form on behalf of.

Dufferin ▼

Please select which Municipality/First Nation is responding on behalf of the detachment.

Grand Valley ▼

Have you received approval to provide a coordinated response to the ministry on behalf of all the Municipalities/First Nations within the OPP detachment?

☒ Yes

☐ No

How many Municipalities/First Nations are receiving OPP policing from the detachment (including your Municipality/First Nation)?

8 ▼

Please select all the Municipalities/First Nations that will be participating on the OPP detachment board (including your Municipality/First Nations).

☐☐☐☐

<input type="checkbox"/> Addington Highlands	<input type="checkbox"/> East Ferris	<input type="checkbox"/> Leeds and the Thousand Islands	<input type="checkbox"/> Point Edward
<input type="checkbox"/> Adelaide Metcalfe	<input checked="" type="checkbox"/> East Garafraxa	<input type="checkbox"/> Limerick	<input type="checkbox"/> Port Hope
<input type="checkbox"/> Adjala-Tosorontio	<input type="checkbox"/> East Hawkesbury	<input type="checkbox"/> Long Lac #58 First Nation	<input type="checkbox"/> Powassan
<input type="checkbox"/> Admaston/Bromley	<input type="checkbox"/> East Zorra-Tavistock	<input type="checkbox"/> Loyalist	<input type="checkbox"/> Prescott
<input type="checkbox"/> Alberton	<input type="checkbox"/> Edwardsburgh/Cardinal	<input type="checkbox"/> Lucan Biddulph	<input type="checkbox"/> Prince Edward Co
<input type="checkbox"/> Alderville First Nation	<input type="checkbox"/> Elizabethtown-Kitley	<input type="checkbox"/> Macdonald, Meredith & Aberdeen Add'l	<input type="checkbox"/> Quinte West
<input type="checkbox"/> Alfred and Plantagenet	<input type="checkbox"/> Elliot Lake	<input type="checkbox"/> Machar	<input type="checkbox"/> Rainy River
<input type="checkbox"/> Algonquin Highlands	<input type="checkbox"/> Emo	<input type="checkbox"/> Machin	<input type="checkbox"/> Ramara
<input type="checkbox"/> Algonquin's of Pikwakanagan First Nation (Golden Lake)	<input type="checkbox"/> Englehart	<input type="checkbox"/> Madawaska Valley	<input type="checkbox"/> Red Lake
<input type="checkbox"/>	<input type="checkbox"/>	<input type="checkbox"/>	<input type="checkbox"/>

Alnwick/Haldimand	Enniskillen	Madoc	Red Rock
<input checked="" type="checkbox"/> Amaranth	<input type="checkbox"/> Espanola	<input type="checkbox"/> Magnetawan	<input type="checkbox"/> Red Rock Indian Band
<input type="checkbox"/> Animbiigoo Zaagi'igan Anishinaabek First Nation (Lake Nipigon Ojibway)	<input type="checkbox"/> Essa	<input type="checkbox"/> Malahide	<input type="checkbox"/> Renfrew
<input type="checkbox"/> Armour	<input type="checkbox"/> Essex	<input type="checkbox"/> Manitouwadge	<input type="checkbox"/> Rideau Lakes
<input type="checkbox"/> Armstrong	<input type="checkbox"/> Ewanturel	<input type="checkbox"/> Marathon	<input type="checkbox"/> Russell
<input type="checkbox"/> Arnprior	<input type="checkbox"/> Faraday	<input type="checkbox"/> Markstay-Warren	<input type="checkbox"/> Ryerson
<input type="checkbox"/> Arran-Elderslie	<input type="checkbox"/> Fauquier-Strickland	<input type="checkbox"/> Marmora and Lake	<input type="checkbox"/> Sables-Spanish Rivers
<input type="checkbox"/> Ashfield-Colborne-Wawanosh	<input type="checkbox"/> Flying Post First Nation	<input type="checkbox"/> Matachewan	<input type="checkbox"/> Sagamok Anishnawbeck First Nation
<input type="checkbox"/> Asphodel-Norwood	<input type="checkbox"/> Fort Frances	<input type="checkbox"/> Mattawa	<input type="checkbox"/> Saugeen First Nation
<input type="checkbox"/>	<input type="checkbox"/>	<input type="checkbox"/>	<input type="checkbox"/>

Assignack	French River	Mattawan	Schreiber
<input type="checkbox"/> Athens	<input type="checkbox"/> Front of Yonge	<input type="checkbox"/> Mattice-Val Cote	<input type="checkbox"/> Seguin
<input type="checkbox"/> Atikameksheng Anishnawbek First Nation (Whitefish Lake)	<input type="checkbox"/> Frontenac Islands	<input type="checkbox"/> McDougall	<input type="checkbox"/> Selwyn
<input type="checkbox"/> Atikokan	<input type="checkbox"/> Gauthier	<input type="checkbox"/> McDowell Lake First Nation	<input type="checkbox"/> Serpent River First Nation
<input type="checkbox"/> Augusta	<input type="checkbox"/> Georgian Bay	<input type="checkbox"/> McGarry	<input type="checkbox"/> Severn
<input type="checkbox"/> Baldwin	<input type="checkbox"/> Georgian Bluffs	<input type="checkbox"/> McKellar	<input type="checkbox"/> Shuniah
<input type="checkbox"/> Bancroft	<input type="checkbox"/> Gillies	<input type="checkbox"/> McMurrich/Monteith	<input type="checkbox"/> Sioux Lookout
<input type="checkbox"/> Bayham	<input type="checkbox"/> Goderich	<input type="checkbox"/> McNab/Braeside	<input type="checkbox"/> Sioux Narrows-Nestor Falls
<input type="checkbox"/> Beaverhouse Lake First Nation	<input type="checkbox"/> Gordon/Barrie Island	<input type="checkbox"/> Meaford	<input type="checkbox"/> Smooth Rock Falls
<input type="checkbox"/>	<input type="checkbox"/>	<input checked="" type="checkbox"/>	<input type="checkbox"/>

Beckwith	Gore Bay	Melancthon	South Algonquin
<input type="checkbox"/> Biigtigong Nishnaabeg First Nation	<input checked="" type="checkbox"/> Grand Valley	<input type="checkbox"/> Merrickville-Wolford	<input type="checkbox"/> South Bruce
<input type="checkbox"/> Billings	<input type="checkbox"/> Gravenhurst	<input type="checkbox"/> Michipicoten First Nation	<input type="checkbox"/> South Bruce Peninsula
<input type="checkbox"/> Bingwi Neyaashi Anishinaabek (Sand Point)	<input type="checkbox"/> Greater Madawaska	<input type="checkbox"/> Middlesex Centre	<input type="checkbox"/> South Frontenac
<input type="checkbox"/> Bkejwanong Territory (Walpole Island)	<input type="checkbox"/> Greater Napanee	<input type="checkbox"/> Midland	<input type="checkbox"/> South Huron
<input type="checkbox"/> Black River-Matheson	<input type="checkbox"/> Greenstone	<input type="checkbox"/> Minden Hills	<input type="checkbox"/> South River
<input type="checkbox"/> Blandford-Blenheim	<input type="checkbox"/> Grey Highlands	<input type="checkbox"/> Missanabie Cree First Nation	<input type="checkbox"/> Southgate
<input type="checkbox"/> Blind River	<input type="checkbox"/> Haldimand Co	<input type="checkbox"/> Mississauga First Nation (Blind River)	<input type="checkbox"/> Southwest Middlesex
<input type="checkbox"/> Bluewater	<input type="checkbox"/> Haliburton County	<input type="checkbox"/> Mississaugas of the New Credit First Nation	<input type="checkbox"/> South-West Oxford
<input type="checkbox"/>	<input type="checkbox"/>	<input type="checkbox"/>	<input type="checkbox"/>

Bonfield	Hamilton	Mississippi Mills	Southwold
<input type="checkbox"/> Bonnechere Valley	<input type="checkbox"/> Harley	<input type="checkbox"/> Mohawks of the Bay of Quinte (Tyendinaga)	<input type="checkbox"/> Spanish
<input type="checkbox"/> Bracebridge	<input type="checkbox"/> Harris	<input checked="" type="checkbox"/> Mono	<input type="checkbox"/> Springwater
<input type="checkbox"/> Brant Co	<input type="checkbox"/> Hastings Highlands	<input type="checkbox"/> Montague	<input type="checkbox"/> St. Charles
<input type="checkbox"/> Brethour	<input type="checkbox"/> Havelock-Belmont-Methuen	<input type="checkbox"/> Moonbeam	<input type="checkbox"/> St. Clair
<input type="checkbox"/> Brighton	<input type="checkbox"/> Hawkesbury	<input type="checkbox"/> Moose Deer Point First Nation	<input type="checkbox"/> St. Joseph
<input type="checkbox"/> Brockton	<input type="checkbox"/> Head, Clara and Maria	<input type="checkbox"/> Moosonee	<input type="checkbox"/> Stirling-Rawdon
<input type="checkbox"/> Brooke-Alvinston	<input type="checkbox"/> Hearst	<input type="checkbox"/> Morley	<input type="checkbox"/> Stone Mills
<input type="checkbox"/> Bruce Mines	<input type="checkbox"/> Henvey Inlet First Nation	<input type="checkbox"/> Morris-Turnberry	<input type="checkbox"/> Strong
<input type="checkbox"/>	<input type="checkbox"/>	<input checked="" type="checkbox"/>	<input type="checkbox"/>

Brudenell, Lyndoch and Raglan	Hiawatha First Nation	Mulmur	Sundridge
<input type="checkbox"/> Burk's Falls	<input type="checkbox"/> Highlands East	<input type="checkbox"/> Munsee-Delaware First Nation	<input type="checkbox"/> Tarbutt & Tarbutt Additional
<input type="checkbox"/> Burpee and Mills	<input type="checkbox"/> Hilliard	<input type="checkbox"/> Muskoka Lakes	<input type="checkbox"/> Tay
<input type="checkbox"/> Caldwell First Nation	<input type="checkbox"/> Hilton	<input type="checkbox"/> Nairn and Hyman	<input type="checkbox"/> Tay Valley
<input type="checkbox"/> Caledon	<input type="checkbox"/> Hilton Beach	<input type="checkbox"/> Namaygoosisagagun First Nation	<input type="checkbox"/> Tecumseh
<input type="checkbox"/> Calvin	<input type="checkbox"/> Hornepayne	<input type="checkbox"/> Neebing	<input type="checkbox"/> Tehkummah
<input type="checkbox"/> Carleton Place	<input type="checkbox"/> Hornepayne First Nation	<input type="checkbox"/> New Tecumseth	<input type="checkbox"/> Temagami
<input type="checkbox"/> Carling	<input type="checkbox"/> Horton	<input type="checkbox"/> Newbury	<input type="checkbox"/> Temagami First Nation (Bear Island)
<input type="checkbox"/> Carlow/Mayo	<input type="checkbox"/> Howick	<input type="checkbox"/> Nipigon	<input type="checkbox"/> Temiskaming Shores
<input type="checkbox"/>	<input type="checkbox"/>	<input type="checkbox"/>	<input type="checkbox"/>

Casey	Hudson	Nipissing	Terrace Bay
<input type="checkbox"/> Casselman	<input type="checkbox"/> Huntsville	<input type="checkbox"/> Norfolk Co	<input type="checkbox"/> Thames Centre
<input type="checkbox"/> Central Elgin	<input type="checkbox"/> Huron East	<input type="checkbox"/> North Algona Wilberforce	<input type="checkbox"/> The Archipelago
<input type="checkbox"/> Central Frontenac	<input type="checkbox"/> Huron Shores	<input type="checkbox"/> North Caribou Lake First Nation (Weagamow/Round Lake)	<input type="checkbox"/> The Blue Mountains
<input type="checkbox"/> Central Huron	<input type="checkbox"/> Huron-Kinloss	<input type="checkbox"/> North Frontenac	<input type="checkbox"/> The Nation
<input type="checkbox"/> Central Manitoulin	<input type="checkbox"/> Ignace	<input type="checkbox"/> North Grenville	<input type="checkbox"/> The North Shore
<input type="checkbox"/> Centre Hastings	<input type="checkbox"/> Ingersoll	<input type="checkbox"/> North Huron	<input type="checkbox"/> The Town of the Blue Mountains
<input type="checkbox"/> Chamberlain	<input type="checkbox"/> Iroquois Falls	<input type="checkbox"/> North Kawartha	<input type="checkbox"/> Thessalon
<input type="checkbox"/> Champlain	<input type="checkbox"/> James	<input type="checkbox"/> North Middlesex	<input type="checkbox"/> Thessalon First Nation
<input type="checkbox"/>	<input type="checkbox"/>	<input type="checkbox"/>	<input type="checkbox"/>

Chapleau	Jocelyn	North Perth	Thornloe
<input type="checkbox"/> Chapple	<input type="checkbox"/> Johnson	<input type="checkbox"/> Northeastern Manitoulin and The Islands	<input type="checkbox"/> Tillsonburg
<input type="checkbox"/> Charlton and Dack	<input type="checkbox"/> Joly	<input type="checkbox"/> Northern Bruce Peninsula	<input type="checkbox"/> Tiny
<input type="checkbox"/> Chatsworth	<input type="checkbox"/> Kapuskasing	<input type="checkbox"/> Norwich	<input type="checkbox"/> Trent Hills
<input type="checkbox"/> Chippewas of Georgina Island First Nation	<input type="checkbox"/> Kawartha Lakes	<input type="checkbox"/> O'Connor	<input type="checkbox"/> Trent Lakes
<input type="checkbox"/> Chippewas of Nawash Unceded First Nation (Cape Croker)	<input type="checkbox"/> Kearney	<input type="checkbox"/> Oil Springs	<input type="checkbox"/> Tudor and Cashel
<input type="checkbox"/> Chippewas of the Thames First Nation	<input type="checkbox"/> Kenora	<input type="checkbox"/> Ojibway Nation of Saugeen First Nation (New Saugeen)	<input type="checkbox"/> Tweed
<input type="checkbox"/> Chisholm	<input type="checkbox"/> Kerns	<input type="checkbox"/> Ojibways of Batchewana	<input type="checkbox"/> Tyendinaga
<input type="checkbox"/> Clarence-Rockland	<input type="checkbox"/> Kiashke Zaaging Anishinaabek First Nation (Gull Bay)	<input type="checkbox"/> Oneida of the Thames First Nation	<input type="checkbox"/> United Counties of Stormont, Dundas and Glengarry
<input type="checkbox"/>	<input type="checkbox"/>	<input type="checkbox"/>	<input type="checkbox"/>

Clearview	Killaloe, Hagarty and Richards	Opasatika	Val Rita-Harty
<input type="checkbox"/> Cobalt	<input type="checkbox"/> Killarney	<input checked="" type="checkbox"/> Orangeville	<input type="checkbox"/> Wahta Mohawks (Mohawks of Gibson)
<input type="checkbox"/> Cochrane	<input type="checkbox"/> Kincardine	<input type="checkbox"/> Orillia	<input type="checkbox"/> Wapekeka First Nation
<input type="checkbox"/> Cockburn Island	<input type="checkbox"/> Kingsville	<input type="checkbox"/> Oro-Medonte	<input type="checkbox"/> Warwick
<input type="checkbox"/> Coleman	<input type="checkbox"/> Kirkland Lake	<input type="checkbox"/> Otonabee-South Monaghan	<input type="checkbox"/> Wasaga Beach
<input type="checkbox"/> Collingwood	<input type="checkbox"/> Kitchenuhmaykoosib Inninuwug First Nation (Big Trout Lake)	<input type="checkbox"/> Papineau-Cameron	<input type="checkbox"/> Wawa
<input type="checkbox"/> Conmee	<input type="checkbox"/> Koocheching First Nation	<input type="checkbox"/> Parry Sound	<input type="checkbox"/> Wawakapewin First Nation
<input type="checkbox"/> Cramahe	<input type="checkbox"/> La Vallee	<input type="checkbox"/> Pays Plat First Nation	<input type="checkbox"/> Wellington County
<input type="checkbox"/> Curve Lake First Nation	<input type="checkbox"/> Lac Des Mille Lacs First Nation	<input type="checkbox"/> Pelee	<input type="checkbox"/> West Elgin
<input type="checkbox"/>	<input type="checkbox"/>	<input type="checkbox"/>	<input type="checkbox"/>

Dawn-Euphemia	Laird	Pembroke	West Nipissing
<input type="checkbox"/> Dawson	<input type="checkbox"/> Lake of Bays	<input type="checkbox"/> Penetanguishene	<input type="checkbox"/> West Perth
<input type="checkbox"/> Delaware Nation (Moravian of the Thames First Nation)	<input type="checkbox"/> Lake of The Woods	<input type="checkbox"/> Perry	<input type="checkbox"/> Westport
<input type="checkbox"/> Deseronto	<input type="checkbox"/> Lakeshore	<input type="checkbox"/> Perth	<input type="checkbox"/> White River
<input type="checkbox"/> Dorion	<input type="checkbox"/> Lambton Shores	<input type="checkbox"/> Perth East	<input type="checkbox"/> Whitesand First Nation
<input type="checkbox"/> Douro-Dummer	<input type="checkbox"/> Lanark Highlands	<input type="checkbox"/> Petawawa	<input type="checkbox"/> Whitestone
<input type="checkbox"/> Drummond-North Elmsley	<input type="checkbox"/> Larder Lake	<input type="checkbox"/> Petrolia	<input type="checkbox"/> Whitewater Lake
<input type="checkbox"/> Dubreuilville	<input type="checkbox"/> Latchford	<input type="checkbox"/> Pickle Lake	<input type="checkbox"/> Whitewater Region
<input type="checkbox"/> Dutton Dunwich	<input type="checkbox"/> Laurentian Hills	<input type="checkbox"/> Pikangikum First Nation	<input type="checkbox"/> Wollaston
<input type="checkbox"/>	<input type="checkbox"/>	<input type="checkbox"/>	<input type="checkbox"/>

Dysart et al

Laurentian Valley

Plummer Additional

Zorra

☐ Ear Falls☐ Leamington☐ Plympton-Wyoming

Please list the population size of each Municipality/First Nation within the detachment (including your Municipality/First Nation)?

(i.e., *Municipality 1 - 50,000;*

Municipality 2 - 75,000)

From 2016 Census:
Orangeville – 28,900
Shelburne – 8,126
Amaranth – 4,079

Please indicate the number of OPP detachment board(s) that are going to be established within the OPP detachment.

4 ▼

Provide a rationale as to why more than one OPP detachment board is required.

Orangeville is the largest urban municipality in Dufferin County with its own unique challenges. Additionally, the Town has only recently transitioned to the OPP for policing services. Therefore, it is desired that they maintain their own detachment board.
~~Shelburne is the other urban area in Dufferin County and they also only~~

Please list the number of Municipalities/First Nations that are included (including your Municipality/First Nation) within each OPP detachment board.

(i.e., *Detachment Board 1: 5;*

Detachment Board 2: 4)

Detachment Board 1: 1
Detachment Board 2: 1
Detachment Board 3: 3
Detachment Board 4: 4

Please list all of the Municipalities/First Nations that are included within each detachment board (including your Municipality/First Nation).

(i.e., *Detachment Board 1: Municipality 1, Municipality 2;*
Detachment Board 2: Municipality 3, Municipality 4)

1 – Town of Orangeville
2 – Town of Shelburne
3 – Townships of Melancthon and Mulmur and the Town of Mono
4 – Townships of Amaranth and East Garafraxa and the Town of Grand Valley

Please list the population size of each Municipality/First Nation within each detachment (including your Municipality/First Nation)?

(i.e., *Detachment Board 1: Municipality 1 - 100,000, Municipality 2 - 50,000;*
Detachment Board 2: Municipality 3 - 25,000, Municipality 4 - 75,000)

1: Orangeville 28,900
2: Shelburne 8,126
3: Melancthon 3,008, Mono 8,609, Mulmur 3,478
4: Amaranth 4,079, Grand Valley 2,956, East Garafraxa 2,579

Please list the number of board member seats (**councils + community reps + provincial reps**) that each detachment board will be comprised of?

(i.e., *Detachment Board 1: 5;*
Detachment Board 2: 7)

1: 5
2: 6
3: 6
4: 6

Please indicate the number of seat(s) that would be allocated to each Municipality/First nation that is represented on each detachment board (including your Municipality/First Nation).

(i.e., *Detachment Board 1: Municipality 1 - 5, Municipality 2 - 3;*
Detachment Board 2: Municipality 1 - 2, Municipality 2 - 3)

1: Orangeville 5
2: Shelburne 6
3: Melancthon 2, Mono 2, Mulmur 2
4: Amaranth 2, Grand Valley 2, East Garafraxa 2

Has a municipality/First Nation forfeited their seat(s) on the board(s)?

No ▾

Please indicate the number of community representatives within each detachment board.

(i.e., *Detachment Board 1: 5;*

Detachment Board 2: 7)

1: 3
2: 3
3: 3
4: 3

Please list any administrative resources/infrastructures (i.e. **recordkeeping, administrative costs, meeting space, etc.**) required to support the establishment of each detachment board.

Orangeville and Shelburne to provide their own administration. For the other boards, the respective councils shall determine from among them which municipality shall provide staff for secretary and treasury functions and the cost sharing arrangements for their respective boards.

Are there any additional comments you would like to add for the Ministry's consideration regarding this proposal?

Please note that the Town of Shelburne was not listed in the 'pick list' of municipalities.
It is the position of the Dufferin County municipalities that provincial appointees bring nothing to their role that is not already covered by community members appointed by municipalities. We agree with AMO on this position and therefore have not included provincial appointees in our proposed board compositions.



Powered by Qualtrics

Roseann Knechtel

Subject: FW: Towing Bylaw

From: Karen Landry

Sent: January 18, 2022 2:59 PM

To: Roseann Knechtel

Subject: RE: Towing Bylaw

Hi Roseann,

I am still in the process of completing a draft and anticipate having a draft ready for internal review at the beginning of February. Once this review is complete we will commence organizing and meeting with the applicable stakeholders followed by a Public Meeting.

Once the internal review is complete I will be in position to provide more details on the timing for stakeholder and public input.

Thanks

Karen