






**Township of Mulmur**  
**Official Plan**  
 Schedule B4 - Natural Resources



**Legend**

-  Identified Mineral Resource Areas
- Scenic Resource Areas**
- NEC View Rating**
-  Outstanding
-  Very Attractive
-  Attractive
-  Parcels

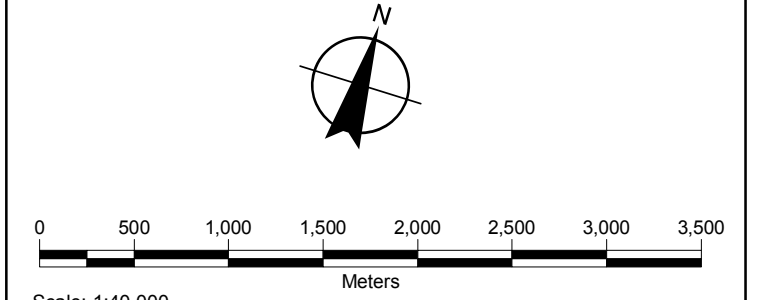
This Schedule shall be viewed and interpreted in conjunction with the text of this Official Plan

**SOURCES:**

1. Lot and Concession and public lands Data has been provided by the Ministry of Natural Resources (MNR) © Her Majesty the Queen in Right of Ontario
2. Parcel Fabric has been supplied under license by Teranet Inc.
3. Wet-Heat Protection Zones have been provided by the Nottawasaga Valley Conservation Authority (NVCA)
4. Source: Slightness data has been provided by the Nagra Escarpment Commission (NEC) © Her Majesty the Queen in Right of Ontario

**DISCLAIMER:**

R. J. Burnside and Associates and the above mentioned sources are not responsible for any errors, omissions or inaccuracies in the data depicted on this map. It is the responsibility of the user of this map to verify the accuracy of the data depicted.



Scale: 1:40,000  
 Date: August, 2009  
 Last Revised: November, 2012  
 Projection: UTM Zone 17  
 Datum: NAD 83  
 Project: MSO09635.4



X:\Differ\Mulmur\Map\Cartography\OP\_B4\_updated\_2012.mxd