




Township of Mulmur

Official Plan

Schedule B5 - Natural Resources



Legend

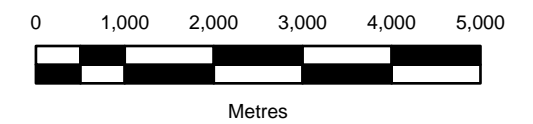
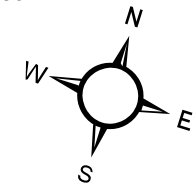
-  Parcels
-  Significant Sand and Gravel Resources
-  Bedrock Mineral Aggregate Resource Areas

Sources:

1. Deposits of mineral aggregate resources are identified by the Ministry of Northern Development and Mines in the Aggregate Resources Inventory of Dufferin County, Paper 163-Revision 2, 2014. Available for download, including GIS dataset, from www.geologyontario.mines.gov.on.ca/publication/ARIP163-REV2
2. Parcel fabric has been supplied under license by Teranet Inc.

Disclaimer:

NPG Planning Solutions Inc. and the above mentioned sources are not responsible for any errors, omissions or inaccuracies in the data depicted on this map. It is the responsibility of the user of this map to verify the accuracy of the data depicted.



Scale: 1:85,000
Date: November 2023
Last Revised:

Projection: UTM Zone 17
Datum: NAD 83

