







Township of Mulmur

Official Plan

Schedule B3 - Category 2 Natural Heritage Features



Legend

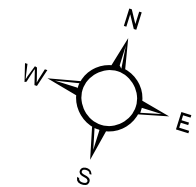
-  Parcels
-  Watercourses
-  Waterbody
-  ANSI Earth Sciences
-  ANSI Life Sciences
-  Wooded Area 10+ha

Sources:

1. Wetland, Wooded Area, Watercourse, Waterbody, and ANSI features are derived from data provided by the Province via GeoHub.
2. Parcel fabric has been supplied under license by Teranet Inc.

Disclaimer:

NPG Planning Solutions Inc. and the above mentioned sources are not responsible for any errors, omissions or inaccuracies in the data depicted on this map. It is the responsibility of the user of this map to verify the accuracy of the data depicted.



0 1,000 2,000 3,000 4,000 5,000



Metres

Scale: 1:85,000
Date: November 2023
Last Revised:

Projection: UTM Zone 17
Datum: NAD 83