





Township of Mulmur

Official Plan

Schedule B1 - Natural Heritage System



Legend

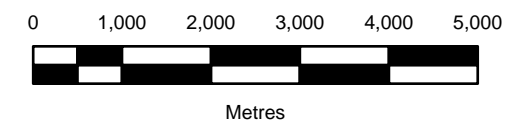
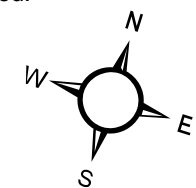
-  Parcels
-  Watercourses
-  Waterbody
-  Category One Features
-  Category Two Features
-  Category Three Features

Sources:

1. Category One, Two and Three features and areas are derived from data provided by the Province via GeoHub or NVCA.
2. Parcel fabric has been supplied under license by Teranet Inc.

Disclaimer:

NPG Planning Solutions Inc. and the above mentioned sources are not responsible for any errors, omissions or inaccuracies in the data depicted on the this map. It is the responsibility of the user of this map to verify the accuracy of the data depicted.



Scale: 1:85,000
Date: November 2023
Last Revised:

Projection: UTM
Zone 17
Datum: NAD 83

