


Township of Mulmur

Official Plan

Appendix 2 - Physical Constraints and Hazards



Legend

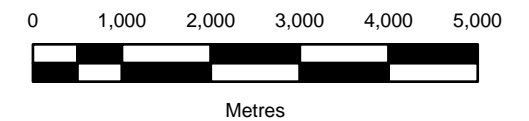
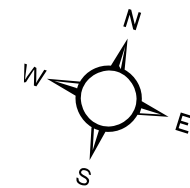
-  Flood Hazard
-  Meander Belts
-  Slope Hazard
-  NVCA Regulated Areas

Sources:

1. Regulated Areas and Hazards provided by NVCA.
2. Parcel fabric has been supplied under license by Teranet Inc.

Disclaimer:

NPG Planning Solutions Inc. and the above mentioned sources are not responsible for any errors, omissions or inaccuracies in the data depicted on this map. It is the responsibility of the user of this map to verify the accuracy of the data depicted.



Scale: 1:85,000
Date: November 2023
Last Revised:

Projection: UTM Zone 17
Datum: NAD 83

