Township of Mulmur

Official Plan

Schedule A1 - Land Use Designations

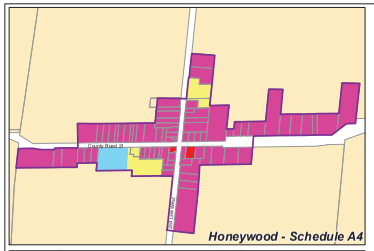

Honeywood - Schedule A4

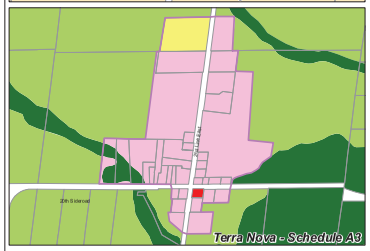

Terra Nova - Schedule A3

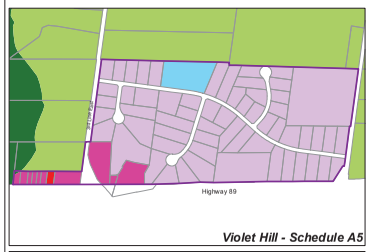

Violet Hill - Schedule A5

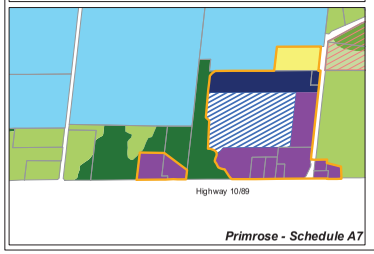

Primrose - Schedule A7

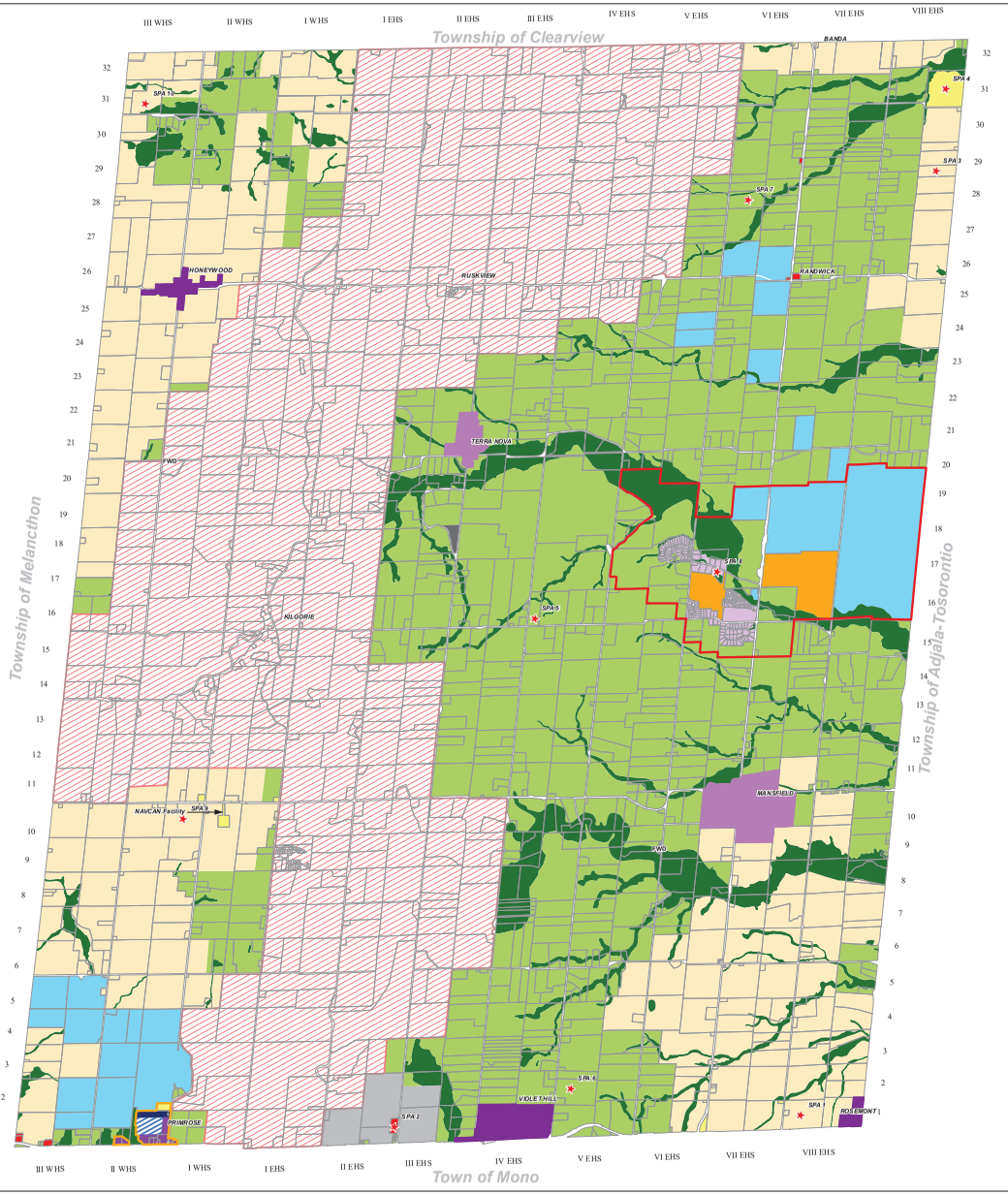

Specific Policy Areas (SPA):

Please see the following section(s) in the text documents for applicable policies.

1. SPA 1 - Sections 6.1.3(a) & 6.1.4
2. SPA 2 - Sections 8.1.3(a) & 8.1.4
3. SPA 3 - Sections 6.1.3(b) & 6.1.4
4. SPA 4 - Sections 8.3.3(a) & 8.3.4
5. SPA 5 - Sections 6.2.3(a) & 6.2.4
6. SPA 6 - Section 6.2.3(b)
7. SPA 7 - Section 6.2.3(c)
8. SPA 8 - Sections 7.3.3(a) & 7.3.4
9. SPA 9 - Section 6.1.7
10. SPA 10 - Section 6.1.7

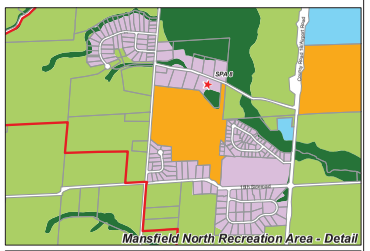

Mansfield North Recreation Area - Detail

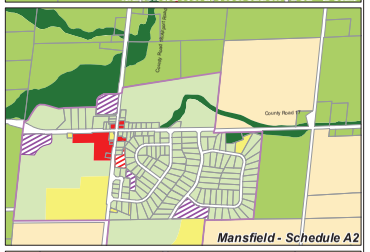

Mansfield - Schedule A2

Stanton - Detail

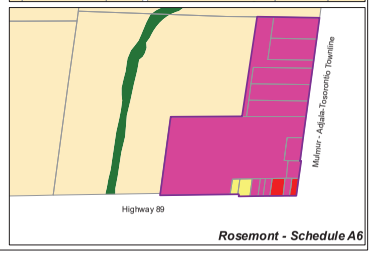

Rosemont - Schedule A6

Legend

- ★ Property Subject to Specific Policy
- Mansfield North Recreation Area
- Primrose Settlement Area (Community Boundary)
- Settlement Area (Hamlet Boundary)
- Settlement Area (Community Boundary)
- EXI Extractive Industrial
- BPT Business Park Transition
- BPG Business Park Gateway
- BPC Business Park Core
- NA Natural Area
- FWD Former Waste Disposal Area (FWD)
- OSR Open Space Recreation
- OS Open Space
- RU Rural
- HM Hamlet
- ER Estate Residential
- C Commercial
- R Recreation
- A Agricultural
- I Institutional
- CH Highway Commercial
- CO Community
- WD Waste Disposal Industrial
- HR Hamlet Residential
- Parcels
- Niagara Escarpment Plan Area

NOTES:

1. Schedule A - Official Plan Constraints information has not been approved by the Ontario Municipal Board (OMB) or the Ministry of Municipal Affairs and Housing (MMAH) and therefore could be subject to change.

SOURCES:

1. Lot and Concession Data has been provided by the Ministry of Natural Resources (MNR) © Her Majesty the Queen in Right of Ontario.
2. Parcel Fabric has been supplied under license by Terranet Inc.
3. Official Plan data has been provided by the Township of Mulmur.

DISCLAIMER:

RJ. Burnside and Associates and the above mentioned sources are not responsible for any errors, omissions or inaccuracies in the data depicted on this map. It is the responsibility of the user of this map to verify the accuracy of the data depicted.

N

0 500 1,000 1,500 2,000 2,500 3,000 3,500
Meters

Scale: 1:40,000
Date: August, 2009
Last Revised: Oct 13, 2022 (approved by Dufferin County)

Projection: UTM Zone 17
Datum: NAD 83

C:\GI Services\rpt\Mulmur OP Data\test\OPOP_A.mxd