





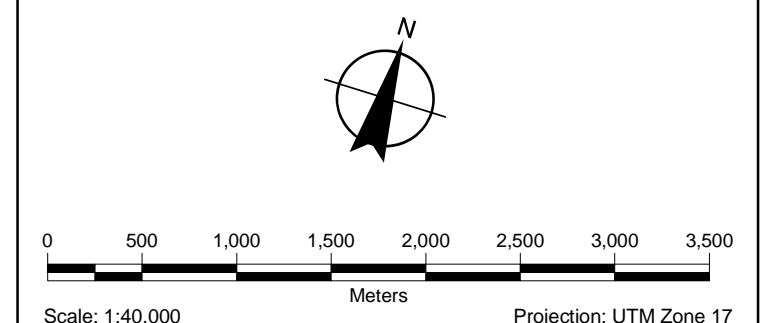
**Township of Mulmur**  
**Official Plan**  
 Schedule B1 - Category  
 One Natural Features



**Legend**

-  Streams Without Associated Buffers
-  Pond & Flooded Lands
-  Wetlands Without Associated Buffers
-  Parcels

**NOTES:**  
 1. Schedule B1 - Category One Natural Features information has not been approved by the Ontario Municipal Board (OMB) or the Ministry of Municipal Affairs and Housing (MMAH) and therefore could be subject to change.  
**SOURCES:**  
 1. Lakes, Rivers, Provincial Wetlands, Core Deer Areas, (NSI) Earth and Life Science, Lot and Concession data has been provided by the Ministry of Natural Resources (MNR) © Her Majesty the Queen in Right of Ontario.  
 2. Parcel Fabric has been supplied under license by Teranet Inc.  
 3. Local Wetlands and forestry data has been supplied by the NVCA.  
**DISCLAIMER:**  
 R.J. Burnside and Associates and the above mentioned sources are not responsible for any errors, omissions or inaccuracies in the data depicted on this map. It is the responsibility of the user of this map to verify the accuracy of the data depicted.



Scale: 1:40,000  
 Date: August, 2009  
 Last Revised: October, 2011  
 Projection: UTM Zone 17  
 Datum: NAD 83  
 Project: M5009635.4

